

30.03.26



REPUBLIKA E SHQIPËRISË
KËSHILLI I MINISTRAVE

V E N D I M

Nr. 201, datë 26.3.2026

P Ë R

**SHPLLJEN E DISA ZONAVE ME PËRPARËSI ZHVILLIMIN
E EKONOMISË MALORE NË BASHKINË PUKË**

Në mbështetje të nenit 100 të Kushtetutës dhe të pikës 1, të nenit 4, të ligjit nr.20/2025, "Për paketën e maleve", me propozimin e ministrit të Shtetit për Pushtetin Vendor, Këshilli i Ministrave

V E N D O S I:

1. Shpalljen "Zonë me përparësi zhvillimin e ekonomisë malore" në territorin e Bashkisë Pukë të zonave, si më poshtë vijon:
 - a) Zona nr.1, fshatrat Lajthizë dhe Pukë, pjesë e njësisë administrative Pukë, Bashkia Pukë, Qarku Shkodër, me sipërfaqe 1659.88 (një mijë e gjashtëqind e pesëdhjetë e nëntë pikë tetëdhjetë e tetë) ha, sipas hartës në sistemin KRGJSH;
 - b) Zona nr.2, fshatrat Luf-Plan, Kçirë dhe Plet, pjesë të njësisë administrative Qerret, Bashkia Pukë, Qarku Shkodër, me sipërfaqe 910.01 (nëntëqind e dhjetë pikë zero një) ha, sipas hartës në sistemin KRGJSH;
 - c) Zona nr.3, fshatrat Korthpulë, Vrith dhe Gomsiqe, pjesë të njësisë administrative Qerret, Bashkia Pukë, Qarku Shkodër, me sipërfaqe 3911.72 (tre mijë e nëntëqind e njëmbëdhjetë pikë shtatëdhjetë e dy) ha, sipas hartës në sistemin KRGJSH;
 - ç) Zona nr.4, fshatrat Qelëz, Buzhalë, Lëvrushk dhe Bushat, pjesë të njësisë administrative Qelëz, Bashkia Pukë, Qarku Shkodër, me sipërfaqe 1981.47 (një mijë e nëntëqind e tetëdhjetë e një pikë dyzet e shtatë) ha, sipas hartës në sistemin KRGJSH;
 - d) Zona nr.5, fshatrat Kabash, Meçe dhe Buhot, pjesë të njësisë administrative Rrape, Bashkia Pukë, Qarku Shkodër, me sipërfaqe 1486.84 (një mijë e

katërqind e tetëdhjetë e gjashtë pikë tetëdhjetë e katër) ha, sipas hartës në sistemin KRGJSH;

- dh) Zona nr.6, fshatrat Rrape, Bicaj dhe Breg, pjesë të njësisë administrative Rrape, Bashkia Pukë, Qarku Shkodër, me sipërfaqe 720.15 (shtatëqind e njëzet pikë pesëmbëdhjetë) ha, sipas hartës në sistemin KRGJSH;
- e) Zona nr.7, fshatrat Shkozë dhe Gojani i Madh, pjesë të njësisë administrative Gjegjan, Bashkia Pukë, Qarku Shkodër, me sipërfaqe 813.35 (tetëqind e trembëdhjetë pikë tridhjetë e pesë) ha, sipas hartës në sistemin KRGJSH;
- ë) Zona nr.8, fshatrat Mesul dhe Gojani i Vogël, pjesë të njësisë administrative Gjegjan, Bashkia Pukë, Qarku Shkodër, me sipërfaqe 2687.08 (dy mijë e gjashtëqind e tetëdhjetë e shtatë pikë zero tetë) ha, sipas hartës në sistemin KRGJSH.

- 2. Shtrirja, kufijtë dhe pikat e hyrjes e të daljes së këtyre zonave përcaktohen në hartën treguese sipas sistemit KRGJSH, që i bashkëlidhet këtij vendimi.
- 3. Llojet e aktiviteteve, që do të zhvillohen në këto zona, janë:
 - a) të zhvillimit ekonomik;
 - b) të zhvillimit industrial;
 - c) të zhvillimit turistik.
- 4. Ngarkohen Ministria e Ekonomisë dhe Inovacionit, Agjencia Shtetërore e Kadastrës dhe Bashkia Pukë për zbatimin e këtij vendimi.

Ky vendim hyn në fuqi pas botimit në "Fletorën zyrtare".

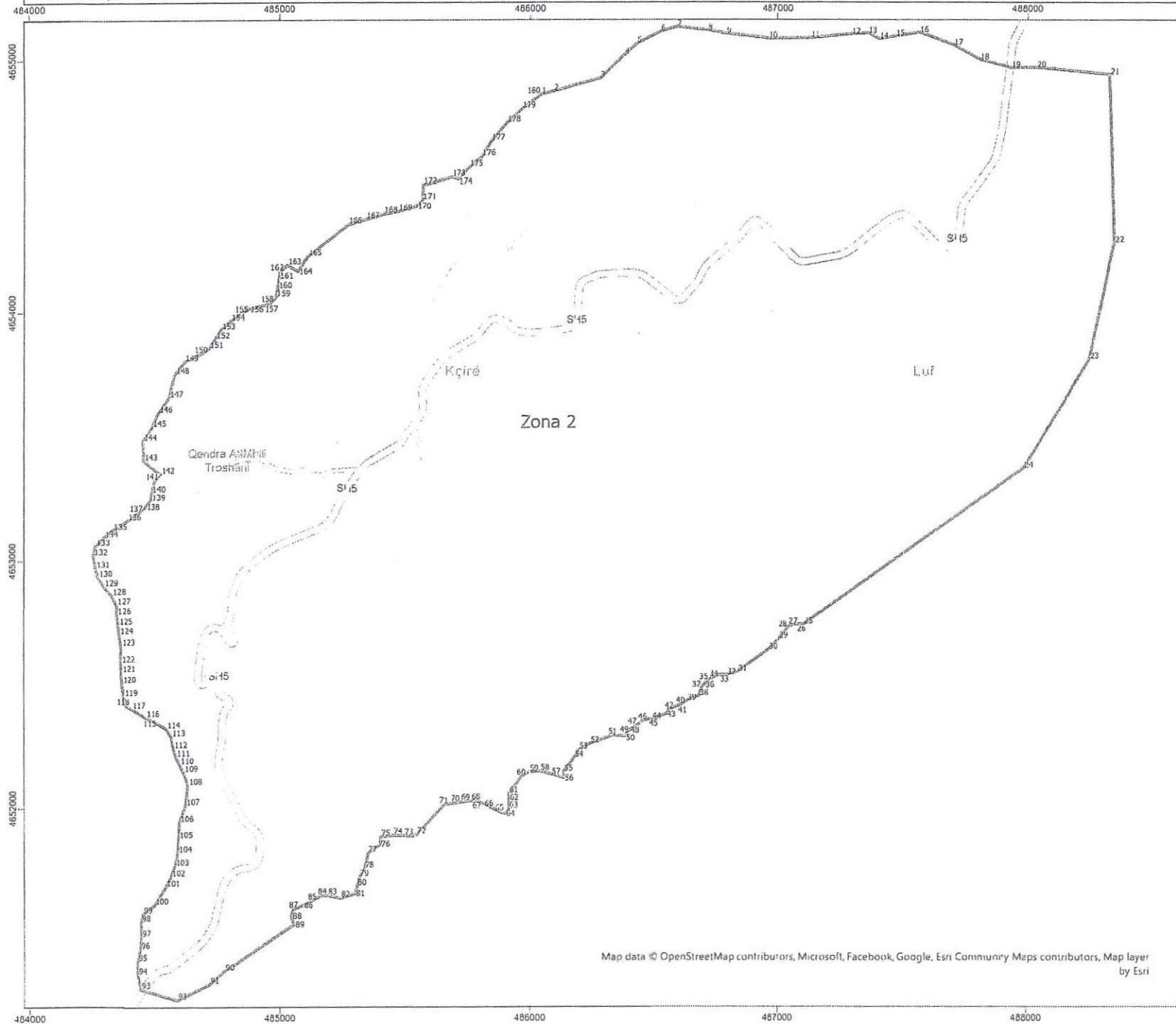
K R Y E M I N I S T R I

EDI RAMA

**MINISTRI I SHTETIT PËR
PUSHTETIN VENDOR**

ERVIN DEMO

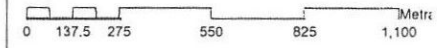
ZONA ME PËRPARËSI ZHVILLIMIN E EKONOMISË MALORE
ZONA 2 , NJËSIA ADMINISTRATIVE QERRET, BASHKIA PUKË, QARKU SHKODËR



Njësia Administrative	Zona	Sipërfaqe (ha)
Pukë	Zona 1	1659.88
Qerret	Zona 2	910.01
Qerret	Zona 3	3911.72
Qelëz	Zona 4	1981.47
Rrape	Zona 5	1486.84
Rrape	Zona 6	720.15
Gjegjan	Zona 7	813.35
Gjegjan	Zona 8	2687.08



1:15,000



Legjendë

- Izojpsë
- Bashkia Pukë
- ▨ Zona me përparësi zhvillimin e ekonomisë malore
- ▩ Ndërtesa

Kategoritë e Rrjetit Rrugor

- C. Rruge Interurbane Dytësore
- E. Rruge Urbane Dytësore
- F. Rruge Lokale

*Zona 2 ndodhet në territorin e Njësisë Administrative Qerret, me sipërfaqe prej 910.01 ha

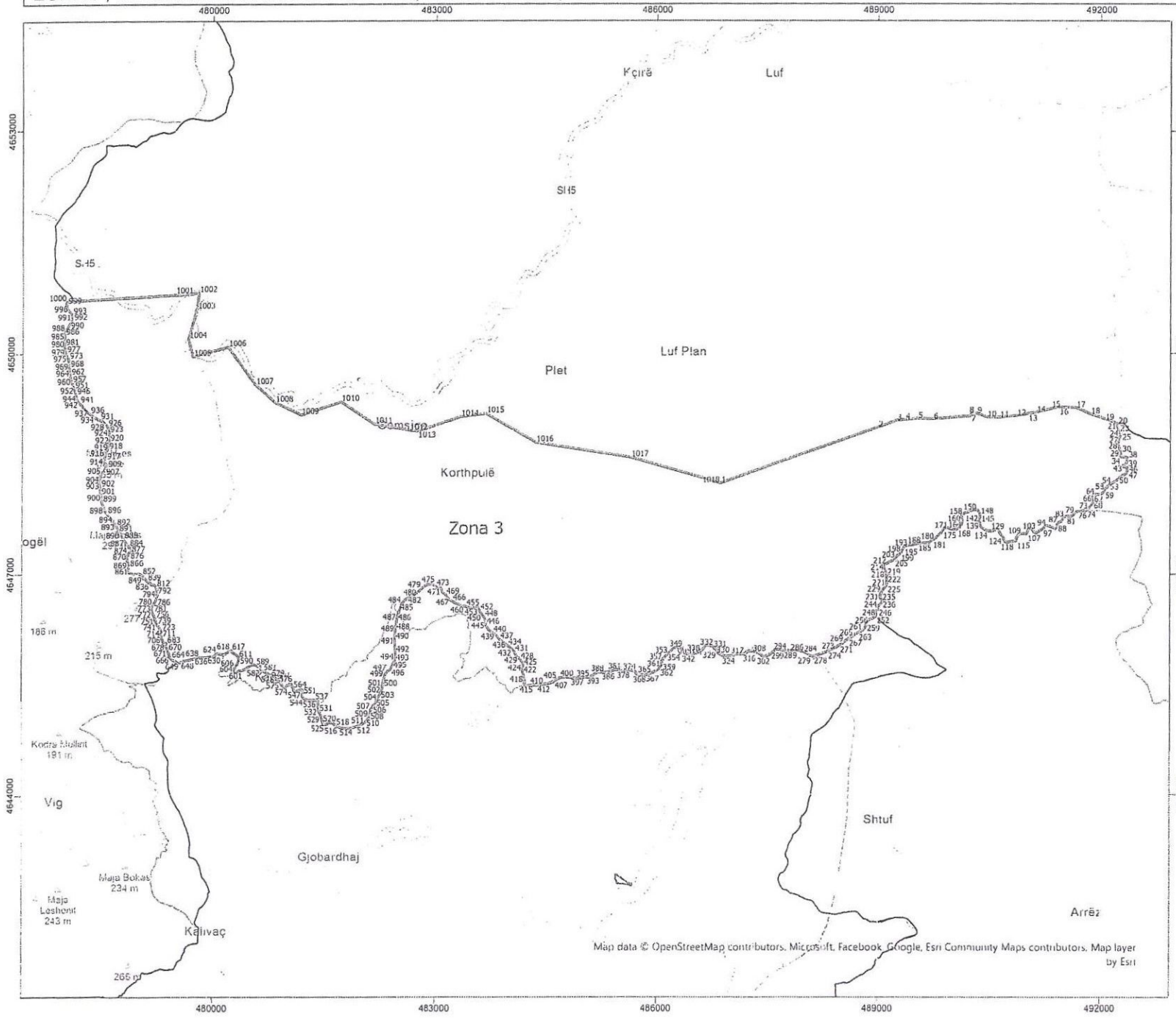
**Sistemi Koordinativ: KRGJSH (Korniza Referuese Gjeodezike Shqiptare) EPSG 6870

Map data © OpenStreetMap contributors, Microsoft, Facebook, Google, Esri Community Maps contributors, Map layer by Esri

Zona 2					
Njësia Administrative Qerret					
Nr.	Koordinata x	Koordinata y	Nr.	Koordinata x	Koordinata y
1	486041.8464	4654865.262	91	484720.4995	4651290.105
2	486091.0895	4654877.301	92	484591.4598	4651226.895
3	486280.5974	4654928.192	93	484444.1402	4651271.296
4	486379.3355	4655021.136	94	484431.583	4651328.866
5	486429.4689	4655064.769	95	484430.9584	4651382.339
6	486525.1458	4655111.466	96	484441.7331	4651431.081
7	486590.7661	4655129.958	97	484446.0265	4651479.749
8	486715.0032	4655116.217	98	484445.3263	4651539.703
9	486791.1356	4655101.914	99	484453.0495	4651572.204
10	486961.0047	4655083.642	100	484499.6237	4651608.401
11	487130.6372	4655085.624	101	484545.7815	4651680.246
12	487295.0582	4655100.207	102	484566.373	4651721.001
13	487360.8562	4655103.508	103	484582.0655	4651764.94
14	487406.6955	4655081.254	104	484594.4039	4651818.564
15	487472.4048	4655092.151	105	484596.9633	4651876.934
16	487568.4664	4655105.934	106	484601.0673	4651941.806
17	487705.7772	4655056.896	107	484624.5967	4652008.524
18	487810.2628	4654999.877	108	484634.974	4652091.295
19	487934.7073	4654968.413	109	484618.1647	4652142.958
20	488035.9807	4654969.596	110	484601.5824	4652175.176
21	488327.4968	4654942.617	111	484586.6396	4652205.792
22	488347.4892	4654278.936	112	484576.5199	4652239.706
23	488247.0952	4653809.753	113	484567.8503	4652288.223
24	487987.3039	4653368.2	114	484548.0273	4652320.403
25	487106.1021	4652737.146	115	484512.1144	4652342.671
26	487089.1586	4652737.862	116	484464.8399	4652366.428
27	487065.343	4652734.472	117	484407.7109	4652401.413
28	487043.6743	4652724.885	118	484384.8744	4652414.111
29	487005.8369	4652678.807	119	484374.7168	4652451.266
30	486962.5564	4652634.349	120	484367.6108	4652504.662
31	486839.6547	4652546.336	121	484365.4604	4652550.013
32	486794.1846	4652531.917	122	484363.4047	4652587.263
33	486764.9817	4652531.576	123	484364.23	4652655.337
34	486742.5242	4652522.021	124	484357.1996	4652702.252
35	486722.7372	4652511.169	125	484353.5235	4652739.482
36	486704.3551	4652493.696	126	484348.1702	4652781.555
37	486693.2273	4652480.29	127	484347.6781	4652823.684
38	486682.3397	4652446.309	128	484329.3997	4652862.365
39	486633.4428	4652427.152	129	484298.1964	4652897.653
40	486617.0052	4652413.684	130	484275.0759	4652934.656
41	486595.8597	4652405.471	131	484264.9183	4652971.811
42	486562.1582	4652392.465	132	484256.2297	4653021.947
43	486548.4375	4652373.719	133	484265.4975	4653060.95
44	486491.6072	4652351.814	134	484297.5072	4653095.356

45	486478.3176	4652352.986	135	484332.8145	4653124.939
46	486455.1501	4652347.405	136	484390.712	4653162.889
47	486436.0809	4652331.915	137	484438.9443	4653195.864
48	486401.832	4652308.946	138	484464.605	4653218.852
49	486390.0404	4652295.532	139	484486.9494	4653248.283
50	486384.3077	4652284.126	140	484489.8872	4653274.247
51	486334.2945	4652287.79	141	484503.9025	4653323.028
52	486242.3121	4652254.303	142	484526.2847	4653349.219
53	486195.6053	4652229.449	143	484457.5857	4653403.516
54	486176.5205	4652198.435	144	484455.0377	4653482.895
55	486134.2647	4652140.982	145	484491.6434	4653540.043
56	486135.3373	4652116.924	146	484517.115	4653596.555
57	486105.1935	4652126.599	147	484559.4459	4653657.821
58	486039.395	4652144.974	148	484583.6695	4653751.794
59	485995.6829	4652141.222	149	484621.0551	4653802.874
60	485965.1041	4652123.039	150	484686.5273	4653834.025
61	485915.6678	4652054.397	151	484719.2043	4653854.664
62	485915.3498	4652032.67	152	484744.0787	4653892.937
63	485914.7665	4651992.804	153	484766.4213	4653931.181
64	485900.3915	4651974.809	154	484803.9844	4653967.07
65	485879.251	4651981.045	155	484846.6703	4653997.955
66	485845.6135	4651998.167	156	484876.845	4654016.033
67	485810.7792	4652015.898	157	484937.4312	4654031.934
68	485781.499	4652025.279	158	484962.6606	4654039.825
69	485742.6292	4652023.205	159	484985.1807	4654062.878
70	485710.2787	4652017.965	160	484992.3915	4654095.88
71	485656.8823	4652010.859	161	484997.0114	4654133.916
72	485548.0791	4651891.285	162	485001.6905	4654166.889
73	485527.0901	4651884.558	163	485029.2445	4654192.533
74	485454.1168	4651888.567	164	485072.5813	4654167.718
75	485403.9612	4651881.499	165	485111.4478	4654228.868
76	485402.6815	4651852.313	166	485273.6847	4654355.568
77	485352.8666	4651816.079	167	485343.6214	4654375.99
78	485339.0214	4651752.714	168	485416.8075	4654397.103
79	485318.3542	4651718.44	169	485472.3892	4654407.881
80	485308.8893	4651682.38	170	485545.5753	4654428.994
81	485301.2872	4651653.418	171	485568.0659	4654454.578
82	485242.2591	4651634.789	172	485569.9172	4654512.84
83	485189.5578	4651645.63	173	485683.5238	4654542.021
84	485163.6319	4651645.327	174	485708.9307	4654534.721
85	485128.2299	4651623.846	175	485753.9709	4654580.827
86	485091.1697	4651605.587	176	485804.134	4654621.928
87	485054.0717	4651590.568	177	485841.4012	4654683.135
88	485046.2917	4651562.928	178	485903.8684	4654754.766
89	485056.4112	4651529.013	179	485964.0107	4654808.644
90	484779.8473	4651342.657	180	486041.8464	4654865.262

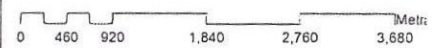
ZONA ME PËRPARËSI ZHVILLIMIN E EKONOMISË MALORE
ZONA 3 , NJËSIA ADMINISTRATIVE QERRET, BASHKIA PUKË, QARKU SHKODËR



Njësia Administrative	Zona	Sipërfaqe (ha)
Pukë	Zona 1	1659.88
Qerret	Zona 2	910.01
Qerret	Zona 3	3911.72
Qelëz	Zona 4	1981.47
Rrape	Zona 5	1486.84
Rrape	Zona 6	720.15
Gjegjan	Zona 7	813.35
Gjegjan	Zona 8	2687.08



1:50,000



Legjendë

- Izoipse
- Bashkia Pukë
- Zona me përparësi zhvillimin e ekonomisë malore
- Ndërtesa

Kategoritë e Rrjetit Rrugor

- C. Rruge Interurbane Dytësore
- E. Rruge Urbane Dytësore
- F. Rruge Lokale

*Zona 3 ndodhet në territorin e Njesisë Administrative Qerret, me sipërfaqe prej 3911.72 ha
 **Sistemi Koordinativ: KRGJSH (Korniza Referuese Gjeodezike Shqiptare) EPSG 6870

Zona 3					
Njësia Administrative Qerret					
Nr.	Koordinata x	Koordinata y	Nr.	Koordinata x	Koordinata y
1	486866.0616	4648235.245	510	482071.6712	4644986.016
2	489000.6926	4648991.035	511	482017.0092	4644952.558
3	489250.9628	4649084.084	512	481958.0264	4644926.462
4	489367.8851	4649094.452	513	481894.7354	4644906.666
5	489534.2663	4649109.9	514	481816.464	4644900.46
6	489741.4199	4649103.315	515	481756.077	4644903.99
7	490245.6894	4649142.515	516	481706.1149	4644921.405
8	490265.417	4649180.199	517	481685.9159	4644928.58
9	490331.6725	4649180.972	518	481670.948	4644941.11
10	490467.6698	4649130.701	519	481644.1876	4644966.207
11	490637.6971	4649126.924	520	481617.5879	4644977.542
12	490865.0355	4649149.745	521	481593.2412	4644977.258
13	491017.4089	4649177.454	522	481581.6041	4644975.072
14	491129.5537	4649196.05	523	481561.0981	4644963.187
15	491376.6199	4649256.556	524	481542.1491	4644953.967
16	491437.0133	4649265.904	525	481524.6891	4644953.234
17	491661.8076	4649259.885	526	481504.5457	4644955.645
18	491864.4647	4649175.819	527	481493.9337	4645003.163
19	492127.6498	4649089.578	528	481482.9282	4645039.03
20	492230.5293	4649042.274	529	481474.0646	4645072.805
21	492227.6439	4649017.477	530	481464.1362	4645107.097
22	492236.3422	4648979.48	531	481451.2298	4645124.415
23	492254.2161	4648939.584	532	481442.4588	4645150.251
24	492257.1095	4648903.815	533	481436.186	4645188.82
25	492272.5508	4648869.417	534	481435.6495	4645233.346
26	492254.0524	4648848.808	535	481435.9464	4645275.962
27	492246.938	4648778.951	536	481417.6554	4645278.395
28	492242.2071	4648749.052	537	481393.936	4645283.68
29	492261.2416	4648695.936	538	481379.07	4645287.477
30	492278.1341	4648663.115	539	481352.6	4645287.697
31	492279.7152	4648636.464	540	481324.0036	4645288.687
32	492274.8584	4648617.358	541	481306.0359	4645286.095
33	492274.431	4648599.574	542	481284.557	4645289.55
34	492280.2562	4648590.117	543	481259.0776	4645295.605
35	492294.2386	4648589.011	544	481243.9406	4645299.928
36	492315.2122	4648587.35	545	481236.6688	4645310.695
37	492327.9025	4648588.133	546	481229.6771	4645320.141
38	492364.8299	4648579.675	547	481221.9223	4645326.932
39	492360.9596	4648562.993	548	481217.82	4645338.266
40	492360.0093	4648534.712	549	481216.3054	4645354.658
41	492354.8224	4648512.251	550	481217.7357	4645368.173
42	492334.7147	4648487.338	551	481227.5789	4645386.55
43	492307.0378	4648471.689	552	481231.2097	4645392.945
44	492310.3752	4648457.759	553	481231.6926	4645396.921

45	492336.6772	4648452.666	554	481229.797	4645400.604
46	492364.4891	4648445.691	555	481223.6671	4645404.238
47	492364.3803	4648400.606	556	481219.4143	4645405.776
48	492352.6509	4648371.896	557	481219.0879	4645411.066
49	492325.6175	4648348.721	558	481220.195	4645429.606
50	492302.2601	4648337.019	559	481216.7177	4645429.831
51	492273.2478	4648320.171	560	481200.5809	4645429.114
52	492246.3255	4648287.473	561	481184.2321	4645423.894
53	492188.3085	4648253.142	562	481131.9911	4645409.786
54	492154.8595	4648235.607	563	481105.2742	4645407.027
55	492123.3226	4648217.459	564	481095.0265	4645444.558
56	492104.5649	4648192.476	565	481081.8576	4645484.37
57	492087.6304	4648174.499	566	481071.028	4645505.153
58	492064.3618	4648155.178	567	481062.7811	4645508.762
59	492053.2376	4648129.015	568	481055.9005	4645508.682
60	492031.9553	4648102.732	569	481048.5338	4645504.89
61	492007.9777	4648089.753	570	481042.2628	4645497.936
62	491986.4434	4648085.057	571	481036.2533	4645491.249
63	491957.8734	4648084.723	572	481027.548	4645488.765
64	491931.2155	4648083.777	573	481013.5561	4645485.69
65	491903.9375	4648081.554	574	480976.5048	4645449.561
66	491894.933	4648037	575	480925.8665	4645513.98
67	491898.3742	4648014.181	576	480900.5953	4645547.564
68	491900.0071	4647983.087	577	480878.131	4645567.417
69	491902.433	4647958.482	578	480859.3255	4645585.462
70	491884.6017	4647942.903	579	480795.3615	4645623.358
71	491870.7676	4647931.312	580	480744.7344	4645652.411
72	491856.3726	4647913.365	581	480695.2029	4645678.301
73	491837.0023	4647886.47	582	480659.4326	4645704.351
74	491809.9541	4647864.565	583	480653.9175	4645723.343
75	491794.7464	4647861.848	584	480651.5348	4645746.077
76	491755.4574	4647855.039	585	480645.6449	4645751.831
77	491719.3131	4647850.808	586	480629.2805	4645747.935
78	491675.5874	4647843.312	587	480613.9809	4645743.521
79	491655.4562	4647827.203	588	480609.6541	4645751.411
80	491629.7741	4647797.059	589	480590.9812	4645763.898
81	491608.4176	4647777.126	590	480566.5418	4645771.553
82	491548.6639	4647782.778	591	480545.8938	4645771.841
83	491516.4107	4647771.607	592	480524.8464	4645761.009
84	491496.8848	4647758.045	593	480486.9793	4645739.922
85	491482.6158	4647729.304	594	480475.9942	4645728.678
86	491464.493	4647704.329	595	480462.9166	4645715.291
87	491431.6196	4647691.881	596	480433.4316	4645701.714
88	491416.6491	4647668.847	597	480413.9287	4645694.605
89	491408.0348	4647645.252	598	480386.9912	4645689.526
90	491401.8935	4647627.401	599	480380.6275	4645690.511
91	491385.6013	4647608.797	600	480361.2929	4645684.214

92	491354.2768	4647626.845	601	480331.104	4645670.347
93	491328.1131	4647637.97	602	480312.1118	4645664.832
94	491277.1812	4647649.44	603	480301.8889	4645679.005
95	491258.1938	4647644.138	604	480301.1743	4645694.877
96	491240.0414	4647621.702	605	480308.7367	4645727.255
97	491221.8298	4647604.345	606	480315.9242	4645746.396
98	491193.4525	4647587.505	607	480324.7491	4645761.321
99	491163.2521	4647563.658	608	480340.3742	4645783.206
100	491134.8451	4647549.357	609	480351.2543	4645803.448
101	491107.456	4647556.657	610	480357.721	4645838.99
102	491096.448	4647574.943	611	480360.0155	4645869.19
103	491076.4627	4647600.744	612	480352.931	4645886.576
104	491047.0874	4647615.005	613	480334.7318	4645903.832
105	491028.8535	4647599.553	614	480309.098	4645923.118
106	491016.6078	4647560.677	615	480294.1919	4645930.355
107	491004.9229	4647533.954	616	480275.5129	4645943.371
108	490966.039	4647541.037	617	480264.1201	4645967.059
109	490941.2933	4647539.479	618	480253.5098	4645969.052
110	490921.0139	4647536.067	619	480238.7519	4645963.587
111	490897.7306	4647518.016	620	480224.6097	4645950.717
112	490882.6562	4647503.871	621	480179.4625	4645918.43
113	490872.7575	4647481.531	622	480156.7962	4645910.225
114	490872.965	4647463.754	623	480092.0887	4645921.116
115	490865.8365	4647441.149	624	480067.1819	4645923.472
116	490835.4539	4647435.926	625	480052.9223	4645920.659
117	490787.6497	4647430.581	626	480045.6113	4645912.104
118	490769.2731	4647425.715	627	480045.2426	4645898.336
119	490750.2636	4647422.319	628	480040.5594	4645891.4
120	490733.7565	4647422.126	629	480027.3461	4645889.658
121	490716.4737	4647433.989	630	480010.9694	4645886.82
122	490700.3052	4647459.199	631	479986.6721	4645882.302
123	490695.6091	4647480.733	632	479967.6429	4645879.962
124	490687.1702	4647496.509	633	479922.1622	4645876.256
125	490668.5214	4647516.611	634	479901.5328	4645874.956
126	490656.8933	4647533.619	635	479877.7092	4645875.208
127	490647.7826	4647552.562	636	479858.68	4645872.868
128	490634.6995	4647585.428	637	479843.8294	4645875.342
129	490619.3437	4647595.408	638	479830.5976	4645875.187
130	490597.1671	4647591.34	639	479812.633	4645872.331
131	490576.3121	4647582.842	640	479788.9206	4645863.055
132	490543.4388	4647570.394	641	479749.8839	4645851.484
133	490516.1016	4647573.249	642	479713.992	4645842.595
134	490493.8657	4647574.26	643	479690.778	4645835.972
135	490463.3097	4647580.888	644	479666.9977	4645832.518
136	490428.7812	4647601.439	645	479642.6757	4645830.117
137	490405.0829	4647618.942	646	479622.6312	4645824.061
138	490392.8644	4647632.133	647	479595.2509	4645811.566

139	490381.1697	4647654.856	648	479573.637	4645803.903
140	490381.0734	4647663.109	649	479556.401	4645802.314
141	490379.522	4647687.22	650	479540.7256	4645807.425
142	490371.607	4647712.527	651	479527.5825	4645804.034
143	490371.3995	4647730.304	652	479525.5116	4645805.42
144	490374.4776	4647738.594	653	479522.1827	4645807.454
145	490381.9184	4647753.92	654	479519.9689	4645809.949
146	490379.8433	4647768.501	655	479514.9516	4645817.453
147	490382.8028	4647786.949	656	479512.2094	4645823.565
148	490377.4124	4647813.555	657	479509.1059	4645825.49
149	490361.3959	4647846.797	658	479504.9148	4645824.6
150	490338.6819	4647867.711	659	479500.4437	4645823.708
151	490312.0093	4647868.035	660	479495.9366	4645825.896
152	490284.1262	4647863.264	661	479488.0362	4645830.846
153	490258.1698	4647856.612	662	479477.8822	4645836.889
154	490237.3223	4647847.479	663	479468.842	4645843.506
155	490221.6292	4647830.808	664	479450.999	4645860.384
156	490197.5617	4647826.696	665	479444.16	4645870.387
157	490171.0001	4647817.496	666	479434.7416	4645885.403
158	490150.7875	4647808.37	667	479431.0178	4645897.623
159	490136.9386	4647798.049	668	479428.2979	4645914.677
160	490132.6277	4647786.569	669	479421.9014	4645934.77
161	490137.8922	4647770.756	670	479410.6916	4645959.287
162	490131.0195	4647761.151	671	479403.7447	4645978.533
163	490131.8396	4647745.287	672	479400.4531	4645987.148
164	490141.6742	4647718.733	673	479399.0981	4645995.254
165	490140.0882	4647691.41	674	479397.7675	4646001.261
166	490127.1854	4647654.431	675	479394.0288	4646009.62
167	490102.8398	4647618.589	676	479389.4678	4646016.429
168	490065.0282	4647594.018	677	479385.0713	4646021.14
169	490032.0289	4647592.363	678	479379.4276	4646024.715
170	489998.3281	4647596.415	679	479370.3972	4646030.492
171	489952.4087	4647613.658	680	479370.0809	4646032.739
172	489927.5815	4647619.083	681	479380.5793	4646045.185
173	489905.405	4647615.014	682	479389.1353	4646056.069
174	489891.5931	4647601.519	683	479391.5855	4646062.12
175	489872.8355	4647576.536	684	479388.6073	4646065.306
176	489859.7474	4647555.429	685	479383.5385	4646067.628
177	489852.2473	4647545.182	686	479379.4483	4646070.101
178	489830.8168	4647531.597	687	479376.6216	4646072.309
179	489806.3823	4647503.373	688	479373.7965	4646074.376
180	489773.2305	4647469.16	689	479371.2711	4646074.767
181	489736.9148	4647448.426	690	479369.0306	4646074.741
182	489723.146	4647440.565	691	479366.5068	4646074.991
183	489704.4496	4647423.447	692	479361.7295	4646076.336
184	489684.237	4647414.321	693	479356.6738	4646077.538
185	489660.7685	4647412.143	694	479352.6031	4646078.33

186	489639.1452	4647415.065	695	479350.9081	4646079.571
187	489620.7262	4647415.485	696	479347.4771	4646085.553
188	489598.5051	4647415.226	697	479343.2044	4646091.665
189	489568.1122	4647407.886	698	479342.289	4646098.097
190	489524.4162	4647397.852	699	479342.1307	4646105.838
191	489465.689	4647383.696	700	479340.4279	4646112.54
192	489438.8548	4647384.154	701	479338.3795	4646115.261
193	489414.1758	4647376.881	702	479335.5521	4646117.525
194	489373.6172	4647370.058	703	479332.6153	4646119.563
195	489354.793	4647350.789	704	479327.4158	4646123.48
196	489343.5206	4647337.323	705	479325.3628	4646126.593
197	489330.5585	4647305.423	706	479324.697	4646130.843
198	489323.7304	4647292.009	707	479323.7823	4646137.218
199	489310.6127	4647273.442	708	479324.4399	4646143.276
200	489291.4726	4647255.572	709	479325.5196	4646146.762
201	489264.0239	4647239.244	710	479325.5469	4646149.227
202	489257.0027	4647220.775	711	479324.9554	4646151.909
203	489245.6332	4647209.968	712	479322.9401	4646156.591
204	489236.1667	4647200.97	713	479320.8226	4646160.432
205	489227.0856	4647192.338	714	479316.9231	4646170.554
206	489218.3657	4647184.049	715	479315.008	4646178.654
207	489210.8367	4647176.893	716	479313.4999	4646187.88
208	489194.3963	4647166.045	717	479313.1348	4646195.158
209	489174.8334	4647155.657	718	479315.0103	4646202.462
210	489152.7014	4647147.779	719	479319.1115	4646211.053
211	489137.6123	4647134.904	720	479321.9851	4646216.829
212	489130.0456	4647130.37	721	479323.3167	4646222.726
213	489112.9999	4647121.917	722	479323.4077	4646226.929
214	489100.3764	4647115.42	723	479323.0476	4646233.787
215	489090.9717	4647105.151	724	479315.7885	4646243.785
216	489083.5086	4647091.729	725	479309.6692	4646252.117
217	489090.1687	4647065.138	726	479303.8169	4646261.572
218	489109.099	4647020.911	727	479297.2432	4646272.839
219	489124.1904	4646979.179	728	479294.3561	4646280.228
220	489121.2086	4646962.635	729	479291.744	4646288.04
221	489123.7208	4646910.596	730	479288.1829	4646293.18
222	489123.8838	4646896.629	731	479284.9263	4646296.223
223	489126.0774	4646871.891	732	479281.401	4646298.283
224	489128.2489	4646849.057	733	479275.7819	4646299.758
225	489122.0778	4646833.746	734	479271.1136	4646303.765
226	489102.6581	4646805.491	735	479267.9757	4646308.63
227	489082.0082	4646785.02	736	479266.2513	4646312.391
228	489068.2557	4646766.446	737	479265.2024	4646318.261
229	489052.0228	4646742.762	738	479265.1551	4646322.322
230	489042.1091	4646721.692	739	479263.9744	4646327.49
231	489033.5023	4646697.463	740	479262.6814	4646330.275
232	489030.5649	4646677.11	741	479258.7214	4646333.59

233	489035.8886	4646656.218	742	479255.0382	4646337.189
234	489047.4203	4646647.463	743	479252.3335	4646340.938
235	489059.0037	4646634.264	744	479251.726	4646344.993
236	489059.0852	4646627.28	745	479251.2389	4646350.729
237	489057.9488	4646615.837	746	479249.5014	4646355.61
238	489063.3836	4646606.16	747	479247.6173	4646361.05
239	489051.8296	4646596.081	748	479245.5621	4646369.149
240	489048.1019	4646589.053	749	479242.4227	4646374.154
241	489036.7999	4646578.127	750	479239.2946	4646378.179
242	489021.7256	4646563.982	751	479236.4581	4646381.227
243	489013.598	4646553.092	752	479235.4436	4646384.156
244	489011.4567	4646536.355	753	479234.8197	4646389.611
245	489005.5061	4646530.264	754	479236.4494	4646393.971
246	489003.5373	4646516.006	755	479239.1765	4646400.305
247	489001.9612	4646504.592	756	479239.2544	4646405.628
248	488990.1614	4646493.767	757	479236.1035	4646411.613
249	488990.2577	4646485.513	758	479231.4401	4646415.2
250	488990.3911	4646474.085	759	479227.8642	4646421.6
251	488986.184	4646453.717	760	479225.6902	4646427.877
252	488979.5826	4646417.834	761	479223.956	4646432.479
253	488967.9849	4646405.596	762	479220.245	4646438.457
254	488953.5228	4646394.747	763	479216.104	4646445.271
255	488922.0749	4646378.73	764	479213.3766	4646450.981
256	488893.6047	4646368.87	765	479210.4861	4646458.65
257	488876.7911	4646358.086	766	479206.3255	4646467.145
258	488848.7038	4646315.41	767	479204.2851	4646473.983
259	488843.8186	4646280.415	768	479201.9972	4646478.018
260	488829.3198	4646252.72	769	479200.136	4646481.497
261	488810.5249	4646230.267	770	479199.2223	4646487.789
262	488779.0148	4646208.725	771	479198.1751	4646493.519
263	488740.0577	4646190.273	772	479196.2992	4646498.258
264	488708.4859	4646174.024	773	479192.9216	4646511.664
265	488685.4073	4646155.756	774	479190.982	4646521.864
266	488657.0429	4646135.376	775	479191.0419	4646528.727
267	488609.1443	4646110.534	776	479189.3758	4646539.492
268	488580.7606	4646093.263	777	479189.3202	4646544.253
269	488552.4509	4646069.641	778	479191.6928	4646550.102
270	488527.3171	4646046.056	779	479198.5471	4646562.787
271	488487.3878	4646020.181	780	479203.9849	4646576.855
272	488442.1905	4645992.127	781	479213.2485	4646589.677
273	488381.1146	4645963.888	782	479225.2561	4646604.803
274	488329.5411	4645937.877	783	479234.297	4646622.134
275	488278.9644	4645917.171	784	479243.8866	4646640.452
276	488214.6264	4645896.305	785	479251.555	4646655.387
277	488166.1051	4645880.917	786	479253.0964	4646667.309
278	488135.5179	4645871.031	787	479256.3247	4646678.69
279	488106.9241	4645871.756	788	479262.3291	4646692.205

30.03.26



REPUBLIKA E SHQIPËRISË
KËSHILLI I MINISTRAVE

Ajzen i ceta
Dien z. f. Rimgaj
Fev urderrshkuj
Fev pmt. va shes i ceta
- 30.03.2026



V E N D I M

Nr. 201, datë 26.3.2026

P Ë R

**SHPLLJEN E DISA ZONAVE ME PËRPARËSI ZHVILLIMIN
E EKONOMISË MALORE NË BASHKINË PUKË**

Në mbështetje të nenit 100 të Kushtetutës dhe të pikës 1, të nenit 4, të ligjit nr.20/2025, "Për paketën e maleve", me propozimin e ministrit të Shtetit për Pushtetin Vendor, Këshilli i Ministrave

V E N D O S I:

1. Shpalljen "Zonë me përparësi zhvillimin e ekonomisë malore" në territorin e Bashkisë Pukë të zonave, si më poshtë vijon:
 - a) Zona nr.1, fshatrat Lajthizë dhe Pukë, pjesë e njësisë administrative Pukë, Bashkia Pukë, Qarku Shkodër, me sipërfaqe 1659.88 (një mijë e gjashtëqind e pesëdhjetë e nëntë pikë tetëdhjetë e tetë) ha, sipas hartës në sistemin KRGJSH;
 - b) Zona nr.2, fshatrat Luf-Plan, Kçirë dhe Plet, pjesë të njësisë administrative Qerret, Bashkia Pukë, Qarku Shkodër, me sipërfaqe 910.01 (nëntëqind e dhjetë pikë zero një) ha, sipas hartës në sistemin KRGJSH;
 - c) Zona nr.3, fshatrat Korthpulë, Vrith dhe Gomsiqe, pjesë të njësisë administrative Qerret, Bashkia Pukë, Qarku Shkodër, me sipërfaqe 3911.72 (tre mijë e nëntëqind e njëmbëdhjetë pikë shtatëdhjetë e dy) ha, sipas hartës në sistemin KRGJSH;
 - ç) Zona nr.4, fshatrat Qelëz, Buzhalë, Lëvrushk dhe Bushat, pjesë të njësisë administrative Qelëz, Bashkia Pukë, Qarku Shkodër, me sipërfaqe 1981.47 (një mijë e nëntëqind e tetëdhjetë e një pikë dyzet e shtatë) ha, sipas hartës në sistemin KRGJSH;
 - d) Zona nr.5, fshatrat Kabash, Meçe dhe Buhot, pjesë të njësisë administrative Rrape, Bashkia Pukë, Qarku Shkodër, me sipërfaqe 1486.84 (një mijë e

katërqind e tetëdhjetë e gjashtë pikë tetëdhjetë e katër) ha, sipas hartës në sistemin KRGJSH;

- dh) Zona nr.6, fshatrat Rrape, Bicaj dhe Breg, pjesë të njësisë administrative Rrape, Bashkia Pukë, Qarku Shkodër, me sipërfaqe 720.15 (shtatëqind e njëzet pikë pesëmbëdhjetë) ha, sipas hartës në sistemin KRGJSH;
- e) Zona nr.7, fshatrat Shkozë dhe Gojani i Madh, pjesë të njësisë administrative Gjegjan, Bashkia Pukë, Qarku Shkodër, me sipërfaqe 813.35 (tetëqind e trembëdhjetë pikë tridhjetë e pesë) ha, sipas hartës në sistemin KRGJSH;
- ë) Zona nr.8, fshatrat Mesul dhe Gojani i Vogël, pjesë të njësisë administrative Gjegjan, Bashkia Pukë, Qarku Shkodër, me sipërfaqe 2687.08 (dy mijë e gjashtëqind e tetëdhjetë e shtatë pikë zero tetë) ha, sipas hartës në sistemin KRGJSH.

2. Shtrirja, kufijtë dhe pikat e hyrjes e të daljes së këtyre zonave përcaktohen në hartën treguese sipas sistemit KRGJSH, që i bashkëlidhet këtij vendimi.

3. Llojet e aktiviteteve, që do të zhvillohen në këto zona, janë:

- a) të zhvillimit ekonomik;
- b) të zhvillimit industrial;
- c) të zhvillimit turistik.

4. Ngarkohen Ministria e Ekonomisë dhe Inovacionit, Agjencia Shtetërore e Kadastrës dhe Bashkia Pukë për zbatimin e këtij vendimi.

Ky vendim hyn në fuqi pas botimit në "Fletorën zyrtare".

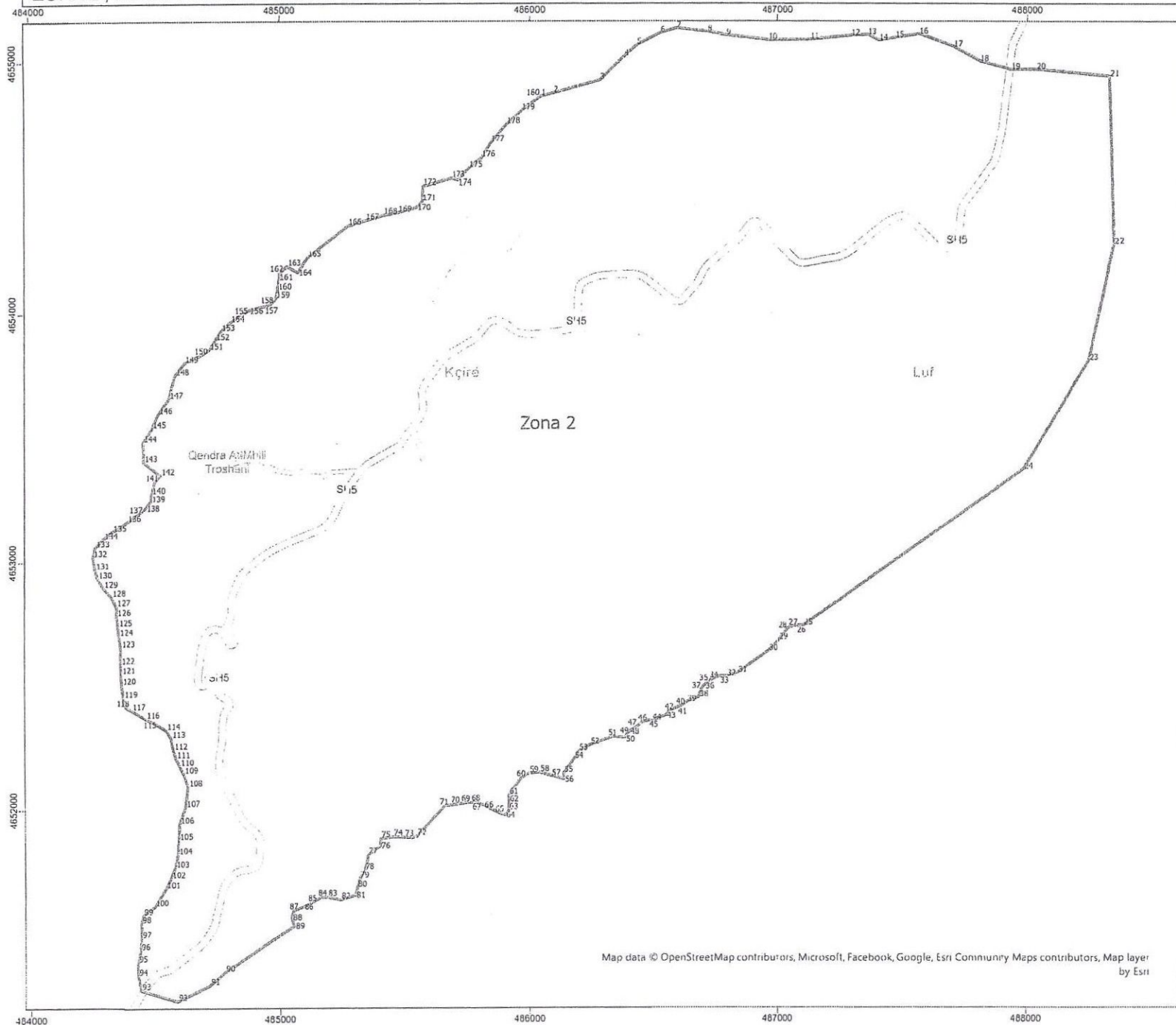
K R Y E M I N I S T R I

EDI RAMA

MINISTRI I SHTETIT PËR
PUSHTETIN VENDOR

ERVIN DEMO

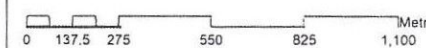
ZONA ME PËRPARËSI ZHVILLIMIN E EKONOMISË MALORE
ZONA 2 , NJËSIA ADMINISTRATIVE QERRET, BASHKIA PUKË, QARKU SHKODËR



Njësia Administrative	Zona	Sipërfaqe (ha)
Pukë	Zona 1	1659.88
Qerret	Zona 2	910.01
Qerret	Zona 3	3911.72
Qelëz	Zona 4	1981.47
Rrape	Zona 5	1486.84
Rrape	Zona 6	720.15
Gjegjan	Zona 7	813.35
Gjegjan	Zona 8	2687.08



1:15,000



- Legjendë**
- Izoipse
 - Bashkia Pukë
 - Zona me përparësi zhvillimin e ekonomisë malore
 - Ndertesa
- Kategoritë e Rrjetit Rrugor**
- C. Rruge Interurbane Dytësore
 - E. Rruge Urbane Dytësore
 - F. Rruge Lokale

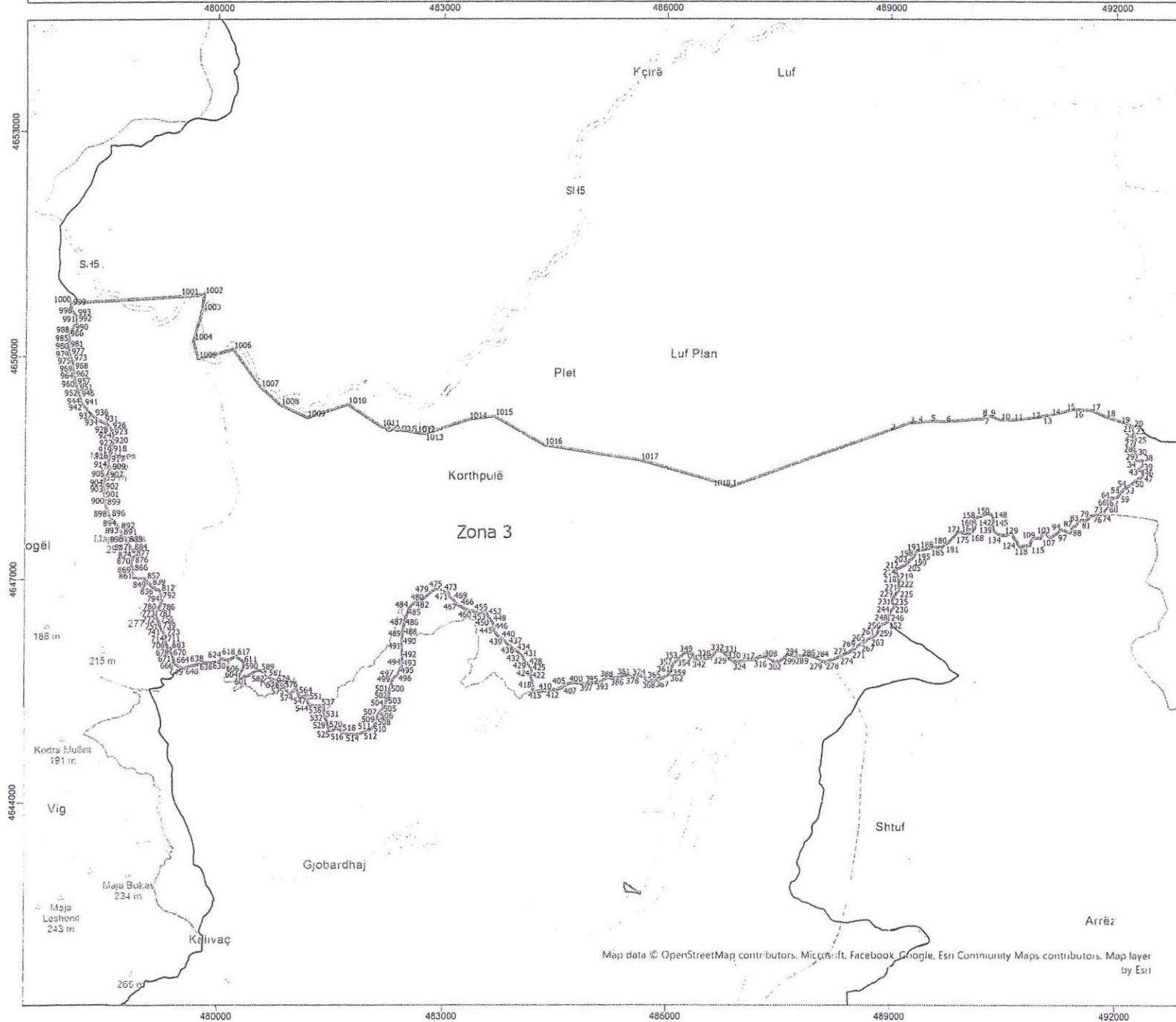
*Zona 2 ndodhet në territorin e Njësies Administrative Qerret, me sipërfaqe prej 910.01 ha
 **Sistemi Koordinativ: KRGJSH (Korniza Referuese Gjeodezike Shqiptare) EPSG 6870

Zona 2
Njësia Administrative Qerret

Nr.	Koordinata x	Koordinata y	Nr.	Koordinata x	Koordinata y
1	486041.8464	4654865.262	91	484720.4995	4651290.105
2	486091.0895	4654877.301	92	484591.4598	4651226.895
3	486280.5974	4654928.192	93	484444.1402	4651271.296
4	486379.3355	4655021.136	94	484431.583	4651328.866
5	486429.4689	4655064.769	95	484430.9584	4651382.339
6	486525.1458	4655111.466	96	484441.7331	4651431.081
7	486590.7661	4655129.958	97	484446.0265	4651479.749
8	486715.0032	4655116.217	98	484445.3263	4651539.703
9	486791.1356	4655101.914	99	484453.0495	4651572.204
10	486961.0047	4655083.642	100	484499.6237	4651608.401
11	487130.6372	4655085.624	101	484545.7815	4651680.246
12	487295.0582	4655100.207	102	484566.373	4651721.001
13	487360.8562	4655103.508	103	484582.0655	4651764.94
14	487406.6955	4655081.254	104	484594.4039	4651818.564
15	487472.4048	4655092.151	105	484596.9633	4651876.934
16	487568.4664	4655105.934	106	484601.0673	4651941.806
17	487705.7772	4655056.896	107	484624.5967	4652008.524
18	487810.2628	4654999.877	108	484634.974	4652091.295
19	487934.7073	4654968.413	109	484618.1647	4652142.958
20	488035.9807	4654969.596	110	484601.5824	4652175.176
21	488327.4968	4654942.617	111	484586.6396	4652205.792
22	488347.4892	4654278.936	112	484576.5199	4652239.706
23	488247.0952	4653809.753	113	484567.8503	4652288.223
24	487987.3039	4653368.2	114	484548.0273	4652320.403
25	487106.1021	4652737.146	115	484512.1144	4652342.671
26	487089.1586	4652737.862	116	484464.8399	4652366.428
27	487065.343	4652734.472	117	484407.7109	4652401.413
28	487043.6743	4652724.885	118	484384.8744	4652414.111
29	487005.8369	4652678.807	119	484374.7168	4652451.266
30	486962.5564	4652634.349	120	484367.6108	4652504.662
31	486839.6547	4652546.336	121	484365.4604	4652550.013
32	486794.1846	4652531.917	122	484363.4047	4652587.263
33	486764.9817	4652531.576	123	484364.23	4652655.337
34	486742.5242	4652522.021	124	484357.1996	4652702.252
35	486722.7372	4652511.169	125	484353.5235	4652739.482
36	486704.3551	4652493.696	126	484348.1702	4652781.555
37	486693.2273	4652480.29	127	484347.6781	4652823.684
38	486682.3397	4652446.309	128	484329.3997	4652862.365
39	486633.4428	4652427.152	129	484298.1964	4652897.653
40	486617.0052	4652413.684	130	484275.0759	4652934.656
41	486595.8597	4652405.471	131	484264.9183	4652971.811
42	486562.1582	4652392.465	132	484256.2297	4653021.947
43	486548.4375	4652373.719	133	484265.4975	4653060.95
44	486491.6072	4652351.814	134	484297.5072	4653095.356

45	486478.3176	4652352.986	135	484332.8145	4653124.939
46	486455.1501	4652347.405	136	484390.712	4653162.889
47	486436.0809	4652331.915	137	484438.9443	4653195.864
48	486401.832	4652308.946	138	484464.605	4653218.852
49	486390.0404	4652295.532	139	484486.9494	4653248.283
50	486384.3077	4652284.126	140	484489.8872	4653274.247
51	486334.2945	4652287.79	141	484503.9025	4653323.028
52	486242.3121	4652254.303	142	484526.2847	4653349.219
53	486195.6053	4652229.449	143	484457.5857	4653403.516
54	486176.5205	4652198.435	144	484455.0377	4653482.895
55	486134.2647	4652140.982	145	484491.6434	4653540.043
56	486135.3373	4652116.924	146	484517.115	4653596.555
57	486105.1935	4652126.599	147	484559.4459	4653657.821
58	486039.395	4652144.974	148	484583.6695	4653751.794
59	485995.6829	4652141.222	149	484621.0551	4653802.874
60	485965.1041	4652123.039	150	484686.5273	4653834.025
61	485915.6678	4652054.397	151	484719.2043	4653854.664
62	485915.3498	4652032.67	152	484744.0787	4653892.937
63	485914.7665	4651992.804	153	484766.4213	4653931.181
64	485900.3915	4651974.809	154	484803.9844	4653967.07
65	485879.251	4651981.045	155	484846.6703	4653997.955
66	485845.6135	4651998.167	156	484876.845	4654016.033
67	485810.7792	4652015.898	157	484937.4312	4654031.934
68	485781.499	4652025.279	158	484962.6606	4654039.825
69	485742.6292	4652023.205	159	484985.1807	4654062.878
70	485710.2787	4652017.965	160	484992.3915	4654095.88
71	485656.8823	4652010.859	161	484997.0114	4654133.916
72	485548.0791	4651891.285	162	485001.6905	4654166.889
73	485527.0901	4651884.558	163	485029.2445	4654192.533
74	485454.1168	4651888.567	164	485072.5813	4654167.718
75	485403.9612	4651881.499	165	485111.4478	4654228.868
76	485402.6815	4651852.313	166	485273.6847	4654355.568
77	485352.8666	4651816.079	167	485343.6214	4654375.99
78	485339.0214	4651752.714	168	485416.8075	4654397.103
79	485318.3542	4651718.44	169	485472.3892	4654407.881
80	485308.8893	4651682.38	170	485545.5753	4654428.994
81	485301.2872	4651653.418	171	485568.0659	4654454.578
82	485242.2591	4651634.789	172	485569.9172	4654512.84
83	485189.5578	4651645.63	173	485683.5238	4654542.021
84	485163.6319	4651645.327	174	485708.9307	4654534.721
85	485128.2299	4651623.846	175	485753.9709	4654580.827
86	485091.1697	4651605.587	176	485804.134	4654621.928
87	485054.0717	4651590.568	177	485841.4012	4654683.135
88	485046.2917	4651562.928	178	485903.8684	4654754.766
89	485056.4112	4651529.013	179	485964.0107	4654808.644
90	484779.8473	4651342.657	180	486041.8464	4654865.262

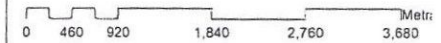
ZONA ME PËRPARËSI ZHVILLIMIN E EKONOMISË MALORE
ZONA 3 , NJËSIA ADMINISTRATIVE QERRET, BASHKIA PUKË, QARKU SHKODËR



Njësia Administrative	Zona	Sipërfaqe (ha)
Pukë	Zona 1	1659.88
Qerret	Zona 2	910.01
Qelëz	Zona 3	3911.72
Rrape	Zona 4	1981.47
Rrape	Zona 5	1486.84
Rrape	Zona 6	720.15
Gjegjan	Zona 7	813.35
Gjegjan	Zona 8	2687.08



1:50,000



Legjendë

- Izoipse
- Bashkia Pukë
- ▨ Zona me përparësi zhvillimin e ekonomisë malore
- ▩ Ndertesa

Kategoritë e Rrjetit Rruar

- C. Rruge Interurbane Dytësore
- E. Rruge Urbane Dytësore
- F. Rruge Lokale

*Zona 3 ndodhet në territorin e Njesisë Administrative Qerret, me sipërfaqe prej 3911.72 ha

**Sistemi Koordinativ: KRGJSH (Korniza Referuese Gjeodezike Shqiptare) EPSG 6870

Map data © OpenStreetMap contributors, Microsoft, Facebook, Google, Esri Community Maps contributors, Map layer by Esri

Zona 3					
Njësia Administrative Qerret					
Nr.	Koordinata x	Koordinata y	Nr.	Koordinata x	Koordinata y
1	486866.0616	4648235.245	510	482071.6712	4644986.016
2	489000.6926	4648991.035	511	482017.0092	4644952.558
3	489250.9628	4649084.084	512	481958.0264	4644926.462
4	489367.8851	4649094.452	513	481894.7354	4644906.666
5	489534.2663	4649109.9	514	481816.464	4644900.46
6	489741.4199	4649103.315	515	481756.077	4644903.99
7	490245.6894	4649142.515	516	481706.1149	4644921.405
8	490265.417	4649180.199	517	481685.9159	4644928.58
9	490331.6725	4649180.972	518	481670.948	4644941.11
10	490467.6698	4649130.701	519	481644.1876	4644966.207
11	490637.6971	4649126.924	520	481617.5879	4644977.542
12	490865.0355	4649149.745	521	481593.2412	4644977.258
13	491017.4089	4649177.454	522	481581.6041	4644975.072
14	491129.5537	4649196.05	523	481561.0981	4644963.187
15	491376.6199	4649256.556	524	481542.1491	4644953.967
16	491437.0133	4649265.904	525	481524.6891	4644953.234
17	491661.8076	4649259.885	526	481504.5457	4644955.645
18	491864.4647	4649175.819	527	481493.9337	4645003.163
19	492127.6498	4649089.578	528	481482.9282	4645039.03
20	492230.5293	4649042.274	529	481474.0646	4645072.805
21	492227.6439	4649017.477	530	481464.1362	4645107.097
22	492236.3422	4648979.48	531	481451.2298	4645124.415
23	492254.2161	4648939.584	532	481442.4588	4645150.251
24	492257.1095	4648903.815	533	481436.186	4645188.82
25	492272.5508	4648869.417	534	481435.6495	4645233.346
26	492254.0524	4648848.808	535	481435.9464	4645275.962
27	492246.938	4648778.951	536	481417.6554	4645278.395
28	492242.2071	4648749.052	537	481393.936	4645283.68
29	492261.2416	4648695.936	538	481379.07	4645287.477
30	492278.1341	4648663.115	539	481352.6	4645287.697
31	492279.7152	4648636.464	540	481324.0036	4645288.687
32	492274.8584	4648617.358	541	481306.0359	4645286.095
33	492274.431	4648599.574	542	481284.557	4645289.55
34	492280.2562	4648590.117	543	481259.0776	4645295.605
35	492294.2386	4648589.011	544	481243.9406	4645299.928
36	492315.2122	4648587.35	545	481236.6688	4645310.695
37	492327.9025	4648588.133	546	481229.6771	4645320.141
38	492364.8299	4648579.675	547	481221.9223	4645326.932
39	492360.9596	4648562.993	548	481217.82	4645338.266
40	492360.0093	4648534.712	549	481216.3054	4645354.658
41	492354.8224	4648512.251	550	481217.7357	4645368.173
42	492334.7147	4648487.338	551	481227.5789	4645386.55
43	492307.0378	4648471.689	552	481231.2097	4645392.945
44	492310.3752	4648457.759	553	481231.6926	4645396.921

45	492336.6772	4648452.666	554	481229.797	4645400.604
46	492364.4891	4648445.691	555	481223.6671	4645404.238
47	492364.3803	4648400.606	556	481219.4143	4645405.776
48	492352.6509	4648371.896	557	481219.0879	4645411.066
49	492325.6175	4648348.721	558	481220.195	4645429.606
50	492302.2601	4648337.019	559	481216.7177	4645429.831
51	492273.2478	4648320.171	560	481200.5809	4645429.114
52	492246.3255	4648287.473	561	481184.2321	4645423.894
53	492188.3085	4648253.142	562	481131.9911	4645409.786
54	492154.8595	4648235.607	563	481105.2742	4645407.027
55	492123.3226	4648217.459	564	481095.0265	4645444.558
56	492104.5649	4648192.476	565	481081.8576	4645484.37
57	492087.6304	4648174.499	566	481071.028	4645505.153
58	492064.3618	4648155.178	567	481062.7811	4645508.762
59	492053.2376	4648129.015	568	481055.9005	4645508.682
60	492031.9553	4648102.732	569	481048.5338	4645504.89
61	492007.9777	4648089.753	570	481042.2628	4645497.936
62	491986.4434	4648085.057	571	481036.2533	4645491.249
63	491957.8734	4648084.723	572	481027.548	4645488.765
64	491931.2155	4648083.777	573	481013.5561	4645485.69
65	491903.9375	4648081.554	574	480976.5048	4645449.561
66	491894.933	4648037	575	480925.8665	4645513.98
67	491898.3742	4648014.181	576	480900.5953	4645547.564
68	491900.0071	4647983.087	577	480878.131	4645567.417
69	491902.433	4647958.482	578	480859.3255	4645585.462
70	491884.6017	4647942.903	579	480795.3615	4645623.358
71	491870.7676	4647931.312	580	480744.7344	4645652.411
72	491856.3726	4647913.365	581	480695.2029	4645678.301
73	491837.0023	4647886.47	582	480659.4326	4645704.351
74	491809.9541	4647864.565	583	480653.9175	4645723.343
75	491794.7464	4647861.848	584	480651.5348	4645746.077
76	491755.4574	4647855.039	585	480645.6449	4645751.831
77	491719.3131	4647850.808	586	480629.2805	4645747.935
78	491675.5874	4647843.312	587	480613.9809	4645743.521
79	491655.4562	4647827.203	588	480609.6541	4645751.411
80	491629.7741	4647797.059	589	480590.9812	4645763.898
81	491608.4176	4647777.126	590	480566.5418	4645771.553
82	491548.6639	4647782.778	591	480545.8938	4645771.841
83	491516.4107	4647771.607	592	480524.8464	4645761.009
84	491496.8848	4647758.045	593	480486.9793	4645739.922
85	491482.6158	4647729.304	594	480475.9942	4645728.678
86	491464.493	4647704.329	595	480462.9166	4645715.291
87	491431.6196	4647691.881	596	480433.4316	4645701.714
88	491416.6491	4647668.847	597	480413.9287	4645694.605
89	491408.0348	4647645.252	598	480386.9912	4645689.526
90	491401.8935	4647627.401	599	480380.6275	4645690.511
91	491385.6013	4647608.797	600	480361.2929	4645684.214

92	491354.2768	4647626.845	601	480331.104	4645670.347
93	491328.1131	4647637.97	602	480312.1118	4645664.832
94	491277.1812	4647649.44	603	480301.8889	4645679.005
95	491258.1938	4647644.138	604	480301.1743	4645694.877
96	491240.0414	4647621.702	605	480308.7367	4645727.255
97	491221.8298	4647604.345	606	480315.9242	4645746.396
98	491193.4525	4647587.505	607	480324.7491	4645761.321
99	491163.2521	4647563.658	608	480340.3742	4645783.206
100	491134.8451	4647549.357	609	480351.2543	4645803.448
101	491107.456	4647556.657	610	480357.721	4645838.99
102	491096.448	4647574.943	611	480360.0155	4645869.19
103	491076.4627	4647600.744	612	480352.931	4645886.576
104	491047.0874	4647615.005	613	480334.7318	4645903.832
105	491028.8535	4647599.553	614	480309.098	4645923.118
106	491016.6078	4647560.677	615	480294.1919	4645930.355
107	491004.9229	4647533.954	616	480275.5129	4645943.371
108	490966.039	4647541.037	617	480264.1201	4645967.059
109	490941.2933	4647539.479	618	480253.5098	4645969.052
110	490921.0139	4647536.067	619	480238.7519	4645963.587
111	490897.7306	4647518.016	620	480224.6097	4645950.717
112	490882.6562	4647503.871	621	480179.4625	4645918.43
113	490872.7575	4647481.531	622	480156.7962	4645910.225
114	490872.965	4647463.754	623	480092.0887	4645921.116
115	490865.8365	4647441.149	624	480067.1819	4645923.472
116	490835.4539	4647435.926	625	480052.9223	4645920.659
117	490787.6497	4647430.581	626	480045.6113	4645912.104
118	490769.2731	4647425.715	627	480045.2426	4645898.336
119	490750.2636	4647422.319	628	480040.5594	4645891.4
120	490733.7565	4647422.126	629	480027.3461	4645889.658
121	490716.4737	4647433.989	630	480010.9694	4645886.82
122	490700.3052	4647459.199	631	479986.6721	4645882.302
123	490695.6091	4647480.733	632	479967.6429	4645879.962
124	490687.1702	4647496.509	633	479922.1622	4645876.256
125	490668.5214	4647516.611	634	479901.5328	4645874.956
126	490656.8933	4647533.619	635	479877.7092	4645875.208
127	490647.7826	4647552.562	636	479858.68	4645872.868
128	490634.6995	4647585.428	637	479843.8294	4645875.342
129	490619.3437	4647595.408	638	479830.5976	4645875.187
130	490597.1671	4647591.34	639	479812.633	4645872.331
131	490576.3121	4647582.842	640	479788.9206	4645863.055
132	490543.4388	4647570.394	641	479749.8839	4645851.484
133	490516.1016	4647573.249	642	479713.992	4645842.595
134	490493.8657	4647574.26	643	479690.778	4645835.972
135	490463.3097	4647580.888	644	479666.9977	4645832.518
136	490428.7812	4647601.439	645	479642.6757	4645830.117
137	490405.0829	4647618.942	646	479622.6312	4645824.061
138	490392.8644	4647632.133	647	479595.2509	4645811.566

139	490381.1697	4647654.856	648	479573.637	4645803.903
140	490381.0734	4647663.109	649	479556.401	4645802.314
141	490379.522	4647687.22	650	479540.7256	4645807.425
142	490371.607	4647712.527	651	479527.5825	4645804.034
143	490371.3995	4647730.304	652	479525.5116	4645805.42
144	490374.4776	4647738.594	653	479522.1827	4645807.454
145	490381.9184	4647753.92	654	479519.9689	4645809.949
146	490379.8433	4647768.501	655	479514.9516	4645817.453
147	490382.8028	4647786.949	656	479512.2094	4645823.565
148	490377.4124	4647813.555	657	479509.1059	4645825.49
149	490361.3959	4647846.797	658	479504.9148	4645824.6
150	490338.6819	4647867.711	659	479500.4437	4645823.708
151	490312.0093	4647868.035	660	479495.9366	4645825.896
152	490284.1262	4647863.264	661	479488.0362	4645830.846
153	490258.1698	4647856.612	662	479477.8822	4645836.889
154	490237.3223	4647847.479	663	479468.842	4645843.506
155	490221.6292	4647830.808	664	479450.999	4645860.384
156	490197.5617	4647826.696	665	479444.16	4645870.387
157	490171.0001	4647817.496	666	479434.7416	4645885.403
158	490150.7875	4647808.37	667	479431.0178	4645897.623
159	490136.9386	4647798.049	668	479428.2979	4645914.677
160	490132.6277	4647786.569	669	479421.9014	4645934.77
161	490137.8922	4647770.756	670	479410.6916	4645959.287
162	490131.0195	4647761.151	671	479403.7447	4645978.533
163	490131.8396	4647745.287	672	479400.4531	4645987.148
164	490141.6742	4647718.733	673	479399.0981	4645995.254
165	490140.0882	4647691.41	674	479397.7675	4646001.261
166	490127.1854	4647654.431	675	479394.0288	4646009.62
167	490102.8398	4647618.589	676	479389.4678	4646016.429
168	490065.0282	4647594.018	677	479385.0713	4646021.14
169	490032.0289	4647592.363	678	479379.4276	4646024.715
170	489998.3281	4647596.415	679	479370.3972	4646030.492
171	489952.4087	4647613.658	680	479370.0809	4646032.739
172	489927.5815	4647619.083	681	479380.5793	4646045.185
173	489905.405	4647615.014	682	479389.1353	4646056.069
174	489891.5931	4647601.519	683	479391.5855	4646062.12
175	489872.8355	4647576.536	684	479388.6073	4646065.306
176	489859.7474	4647555.429	685	479383.5385	4646067.628
177	489852.2473	4647545.182	686	479379.4483	4646070.101
178	489830.8168	4647531.597	687	479376.6216	4646072.309
179	489806.3823	4647503.373	688	479373.7965	4646074.376
180	489773.2305	4647469.16	689	479371.2711	4646074.767
181	489736.9148	4647448.426	690	479369.0306	4646074.741
182	489723.146	4647440.565	691	479366.5068	4646074.991
183	489704.4496	4647423.447	692	479361.7295	4646076.336
184	489684.237	4647414.321	693	479356.6738	4646077.538
185	489660.7685	4647412.143	694	479352.6031	4646078.33

186	489639.1452	4647415.065	695	479350.9081	4646079.571
187	489620.7262	4647415.485	696	479347.4771	4646085.553
188	489598.5051	4647415.226	697	479343.2044	4646091.665
189	489568.1122	4647407.886	698	479342.289	4646098.097
190	489524.4162	4647397.852	699	479342.1307	4646105.838
191	489465.689	4647383.696	700	479340.4279	4646112.54
192	489438.8548	4647384.154	701	479338.3795	4646115.261
193	489414.1758	4647376.881	702	479335.5521	4646117.525
194	489373.6172	4647370.058	703	479332.6153	4646119.563
195	489354.793	4647350.789	704	479327.4158	4646123.48
196	489343.5206	4647337.323	705	479325.3628	4646126.593
197	489330.5585	4647305.423	706	479324.697	4646130.843
198	489323.7304	4647292.009	707	479323.7823	4646137.218
199	489310.6127	4647273.442	708	479324.4399	4646143.276
200	489291.4726	4647255.572	709	479325.5196	4646146.762
201	489264.0239	4647239.244	710	479325.5469	4646149.227
202	489257.0027	4647220.775	711	479324.9554	4646151.909
203	489245.6332	4647209.968	712	479322.9401	4646156.591
204	489236.1667	4647200.97	713	479320.8226	4646160.432
205	489227.0856	4647192.338	714	479316.9231	4646170.554
206	489218.3657	4647184.049	715	479315.008	4646178.654
207	489210.8367	4647176.893	716	479313.4999	4646187.88
208	489194.3963	4647166.045	717	479313.1348	4646195.158
209	489174.8334	4647155.657	718	479315.0103	4646202.462
210	489152.7014	4647147.779	719	479319.1115	4646211.053
211	489137.6123	4647134.904	720	479321.9851	4646216.829
212	489130.0456	4647130.37	721	479323.3167	4646222.726
213	489112.9999	4647121.917	722	479323.4077	4646226.929
214	489100.3764	4647115.42	723	479323.0476	4646233.787
215	489090.9717	4647105.151	724	479315.7885	4646243.785
216	489083.5086	4647091.729	725	479309.6692	4646252.117
217	489090.1687	4647065.138	726	479303.8169	4646261.572
218	489109.099	4647020.911	727	479297.2432	4646272.839
219	489124.1904	4646979.179	728	479294.3561	4646280.228
220	489121.2086	4646962.635	729	479291.744	4646288.04
221	489123.7208	4646910.596	730	479288.1829	4646293.18
222	489123.8838	4646896.629	731	479284.9263	4646296.223
223	489126.0774	4646871.891	732	479281.401	4646298.283
224	489128.2489	4646849.057	733	479275.7819	4646299.758
225	489122.0778	4646833.746	734	479271.1136	4646303.765
226	489102.6581	4646805.491	735	479267.9757	4646308.63
227	489082.0082	4646785.02	736	479266.2513	4646312.391
228	489068.2557	4646766.446	737	479265.2024	4646318.261
229	489052.0228	4646742.762	738	479265.1551	4646322.322
230	489042.1091	4646721.692	739	479263.9744	4646327.49
231	489033.5023	4646697.463	740	479262.6814	4646330.275
232	489030.5649	4646677.11	741	479258.7214	4646333.59

233	489035.8886	4646656.218	742	479255.0382	4646337.189
234	489047.4203	4646647.463	743	479252.3335	4646340.938
235	489059.0037	4646634.264	744	479251.726	4646344.993
236	489059.0852	4646627.28	745	479251.2389	4646350.729
237	489057.9488	4646615.837	746	479249.5014	4646355.61
238	489063.3836	4646606.16	747	479247.6173	4646361.05
239	489051.8296	4646596.081	748	479245.5621	4646369.149
240	489048.1019	4646589.053	749	479242.4227	4646374.154
241	489036.7999	4646578.127	750	479239.2946	4646378.179
242	489021.7256	4646563.982	751	479236.4581	4646381.227
243	489013.598	4646553.092	752	479235.4436	4646384.156
244	489011.4567	4646536.355	753	479234.8197	4646389.611
245	489005.5061	4646530.264	754	479236.4494	4646393.971
246	489003.5373	4646516.006	755	479239.1765	4646400.305
247	489001.9612	4646504.592	756	479239.2544	4646405.628
248	488990.1614	4646493.767	757	479236.1035	4646411.613
249	488990.2577	4646485.513	758	479231.4401	4646415.2
250	488990.3911	4646474.085	759	479227.8642	4646421.6
251	488986.184	4646453.717	760	479225.6902	4646427.877
252	488979.5826	4646417.834	761	479223.956	4646432.479
253	488967.9849	4646405.596	762	479220.245	4646438.457
254	488953.5228	4646394.747	763	479216.104	4646445.271
255	488922.0749	4646378.73	764	479213.3766	4646450.981
256	488893.6047	4646368.87	765	479210.4861	4646458.65
257	488876.7911	4646358.086	766	479206.3255	4646467.145
258	488848.7038	4646315.41	767	479204.2851	4646473.983
259	488843.8186	4646280.415	768	479201.9972	4646478.018
260	488829.3198	4646252.72	769	479200.136	4646481.497
261	488810.5249	4646230.267	770	479199.2223	4646487.789
262	488779.0148	4646208.725	771	479198.1751	4646493.519
263	488740.0577	4646190.273	772	479196.2992	4646498.258
264	488708.4859	4646174.024	773	479192.9216	4646511.664
265	488685.4073	4646155.756	774	479190.982	4646521.864
266	488657.0429	4646135.376	775	479191.0419	4646528.727
267	488609.1443	4646110.534	776	479189.3758	4646539.492
268	488580.7606	4646093.263	777	479189.3202	4646544.253
269	488552.4509	4646069.641	778	479191.6928	4646550.102
270	488527.3171	4646046.056	779	479198.5471	4646562.787
271	488487.3878	4646020.181	780	479203.9849	4646576.855
272	488442.1905	4645992.127	781	479213.2485	4646589.677
273	488381.1146	4645963.888	782	479225.2561	4646604.803
274	488329.5411	4645937.877	783	479234.297	4646622.134
275	488278.9644	4645917.171	784	479243.8866	4646640.452
276	488214.6264	4645896.305	785	479251.555	4646655.387
277	488166.1051	4645880.917	786	479253.0964	4646667.309
278	488135.5179	4645871.031	787	479256.3247	4646678.69
279	488106.9241	4645871.756	788	479262.3291	4646692.205

280	488089.95	4645874.735	789	479268.8658	4646708.107
281	488082.4164	4645885.234	790	479273.6426	4646718.806
282	488061.0598	4645900.865	791	479273.0351	4646722.86
283	488040.7865	4645914.392	792	479267.8165	4646726.02
284	488002.468	4645931.943	793	479260.0888	4646728.171
285	487976.9635	4645940.115	794	479255.712	4646731.201
286	487947.6201	4645945.204	795	479254.5639	4646733.568
287	487929.1336	4645948.045	796	479255.5877	4646741.843
288	487910.6471	4645950.886	797	479255.7697	4646750.248
289	487843.8434	4645947.169	798	479258.6352	4646756.724
290	487782.4534	4645944.402	799	479259.7227	4646759.537
291	487752.7887	4645946.173	800	479260.2142	4646765.425
292	487725.7706	4645947.975	801	479260.0219	4646769.904
293	487698.6906	4645955.071	802	479261.6515	4646774.265
294	487667.4011	4645959.999	803	479263.3025	4646776.805
295	487641.4291	4645962.872	804	479265.6307	4646781.314
296	487620.2824	4645960.508	805	479267.8303	4646784.841
297	487605.0691	4645948.685	806	479268.8655	4646792.135
298	487585.7327	4645927.285	807	479267.711	4646795.063
299	487549.5209	4645900.394	808	479264.0098	4646800.201
300	487519.0261	4645882.57	809	479258.4882	4646805.319
301	487495.8612	4645871.712	810	479253.9206	4646812.688
302	487472.6159	4645867.736	811	479251.1522	4646821.899
303	487453.0139	4645869.095	812	479249.522	4646829.582
304	487439.7263	4645873.704	813	479245.9462	4646835.983
305	487425.897	4645879.366	814	479240.4066	4646842.64
306	487391.1299	4645908.671	815	479238.0942	4646848.776
307	487352.7497	4645931.514	816	479235.9546	4646852.112
308	487306.0987	4645937.322	817	479230.2914	4646853.076
309	487271.1166	4645941.149	818	479228.3282	4646854.756
310	487260.5309	4645941.026	819	479226.7498	4646856.536
311	487249.9452	4645940.902	820	479222.2624	4646857.044
312	487239.4213	4645935.486	821	479218.6085	4646858.121
313	487230.03	4645923.73	822	479215.6679	4646858.087
314	487214.2874	4645911.901	823	479213.2924	4646857.639
315	487199.5787	4645902.201	824	479211.0535	4646857.473
316	487168.8802	4645901.842	825	479205.5728	4646859.09
317	487144.5332	4645901.558	826	479203.0425	4646859.9
318	487120.1861	4645901.274	827	479198.5599	4646859.988
319	487096.8977	4645901.003	828	479194.504	4646859.521
320	487069.449	4645894.33	829	479189.761	4646857.925
321	487046.2347	4645887.707	830	479185.99	4646857.04
322	487026.1219	4645887.472	831	479184.2852	4646859.121
323	487002.957	4645876.615	832	479182.5395	4646864.703
324	486982.9307	4645868.97	833	479180.056	4646873.497
325	486964.9103	4645870.877	834	479177.0517	4646878.924
326	486945.8314	4645872.772	835	479173.3521	4646883.922

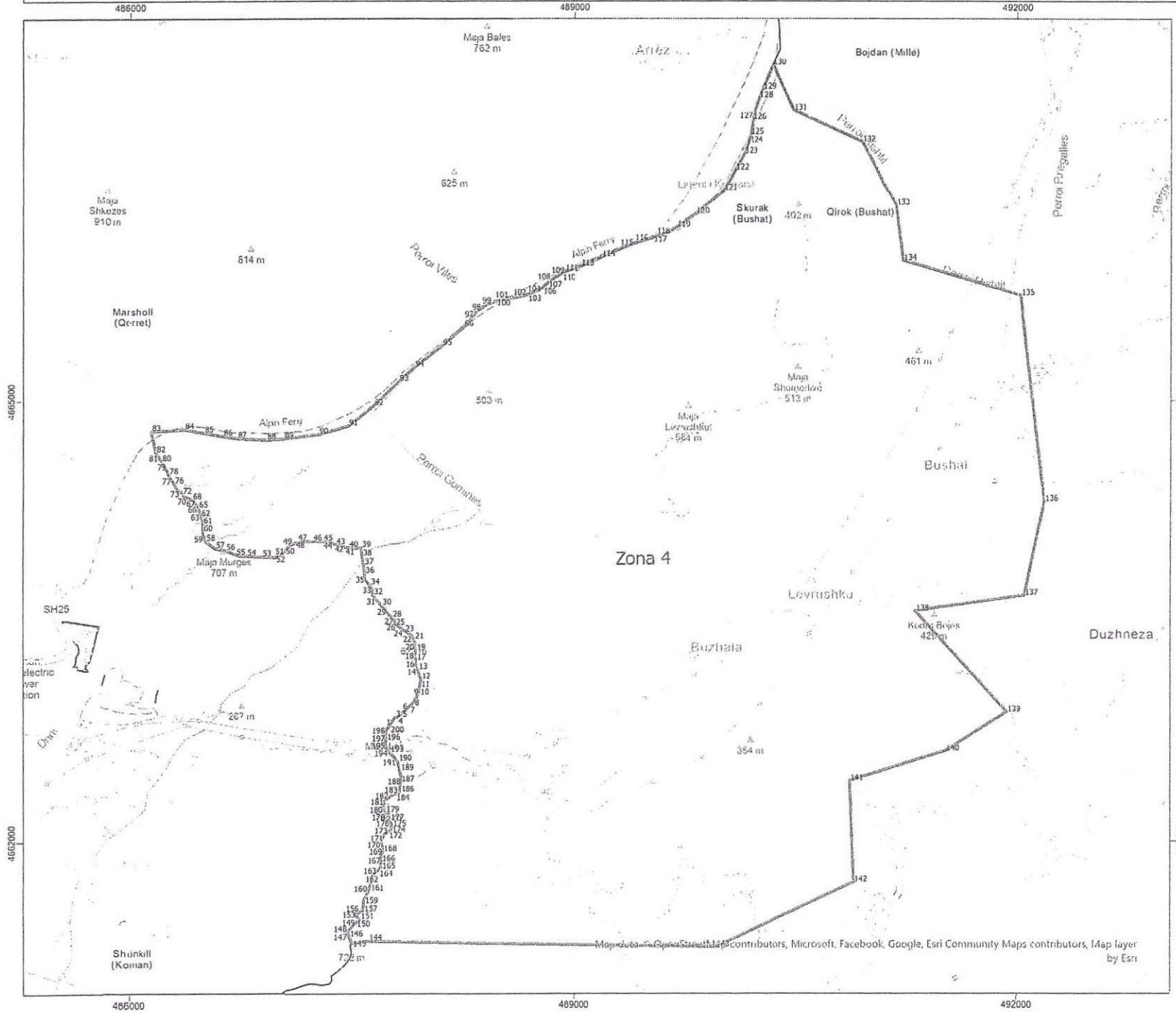
327	486895.98	4645880.66	836	479161.8501	4646885.469
328	486843.7521	4645910.753	837	479149.4475	4646892.186
329	486822.1731	4645945.439	838	479137.167	4646900.446
330	486804.9643	4645968.53	839	479129.369	4646908.617
331	486772.8738	4645996.741	840	479116.069	4646920.226
332	486731.355	4646016.372	841	479111.5217	4646927.576
333	486698.4901	4646020.223	842	479107.2293	4646935.368
334	486675.2881	4646012.541	843	479102.9337	4646943.441
335	486661.6874	4645998.619	844	479096.9937	4646948.413
336	486647.1392	4645975.158	845	479091.3958	4646948.068
337	486630.4245	4645955.906	846	479086.1041	4646945.485
338	486615.7404	4645944.089	847	479080.2491	4646943.176
339	486579.9715	4645924.615	848	479074.3482	4646944.788
340	486542.0237	4645910.409	849	479070.616	4646952.587
341	486483.9014	4645901.261	850	479071.0192	4646966.036
342	486443.713	4645897.616	851	479067.4918	4646980.28
343	486415.0699	4645902.575	852	479062.9161	4646988.349
344	486394.8337	4645912.926	853	479046.2555	4646999.919
345	486385.0966	4645930.811	854	479029.937	4647006.171
346	486366.8292	4645953.889	855	479003.5724	4647009.224
347	486340.0934	4645976.869	856	478969.6822	4647009.109
348	486307.0803	4645993.423	857	478949.5213	4647008.593
349	486273.1814	4645995.145	858	478926.2569	4647010.002
350	486251.0505	4645986.417	859	478911.3616	4647014.31
351	486234.2863	4645971.399	860	478897.5832	4647018.911
352	486207.0354	4645947.79	861	478891.3533	4647024.72
353	486176.6828	4645917.792	862	478885.3545	4647034.734
354	486139.0685	4645875.004	863	478881.6124	4647043.373
355	486117.0981	4645852.515	864	478878.6386	4647058.183
356	486104.5312	4645840.723	865	478879.8908	4647094.89
357	486096.2726	4645822.628	866	478885.3928	4647127.446
358	486089.1221	4645800.312	867	478882.8483	4647139.76
359	486083.0054	4645780.125	868	478876.1749	4647159.569
360	486079.0551	4645755.729	869	478867.8408	4647177.678
361	486068.8153	4645725.965	870	478862.2843	4647197.78
362	486051.1039	4645701.408	871	478862.9153	4647215.713
363	486016.4306	4645678.771	872	478866.5714	4647238.444
364	485979.6525	4645655.05	873	478871.3051	4647264.828
365	485944.8682	4645641.94	874	478874.7726	4647279.714
366	485887.9157	4645623.277	875	478882.238	4647293.185
367	485850.9647	4645614.377	876	478891.6259	4647304.779
368	485812.8565	4645613.932	877	478906.8297	4647322.042
369	485765.184	4645616.552	878	478915.6869	4647331.108
370	485740.7258	4645625.795	879	478915.0516	4647337.543
371	485733.1183	4645642.645	880	478909.8766	4647348.967
372	485723.4306	4645656.296	881	478907.2613	4647357.059
373	485698.9108	4645670.831	882	478902.6235	4647370.449

374	485671.2893	4645678.979	883	478893.3195	4647375.663
375	485646.9176	4645680.812	884	478885.6893	4647381.456
376	485625.7464	4645680.565	885	478878.2705	4647393.133
377	485602.4827	4645678.176	886	478856.8969	4647424.534
378	485580.3516	4645669.448	887	478831.2635	4647460.928
379	485546.527	4645664.819	888	478818.0671	4647487.663
380	485513.551	4645678.197	889	478794.065	4647528.277
381	485474.273	4645687.267	890	478771.2126	4647566.383
382	485452.0308	4645688.066	891	478741.1136	4647625.412
383	485434.1217	4645680.446	892	478716.4567	4647674.141
384	485409.8982	4645669.577	893	478698.1277	4647708.658
385	485372.9597	4645659.617	894	478679.8673	4647737.295
386	485308.4616	4645652.512	895	478624.581	4647803.073
387	485277.7384	4645654.271	896	478593.3416	4647839.82
388	485242.8058	4645653.864	897	478574.0781	4647870.406
389	485213.1908	4645651.401	898	478556.7598	4647914.319
390	485193.1769	4645642.698	899	478531.3313	4647993.149
391	485166.8981	4645626.51	900	478522.1941	4648056.064
392	485140.6688	4645606.089	901	478506.8427	4648171.424
393	485117.5038	4645595.232	902	478504.162	4648221.109
394	485078.4111	4645588.423	903	478502.947	4648265.21
395	485033.9885	4645584.729	904	478503.1322	4648309.327
396	484994.8588	4645581.096	905	478520.6739	4648366.251
397	484957.8709	4645575.371	906	478540.2594	4648393.769
398	484913.436	4645572.735	907	478561.1841	4648424.824
399	484827.5443	4645584.438	908	478581.4572	4648463.714
400	484789.399	4645587.169	909	478589.35	4648483.413
401	484750.2322	4645586.712	910	478588.6918	4648491.808
402	484721.6757	4645584.261	911	478582.706	4648500.701
403	484696.3197	4645579.73	912	478569.552	4648523.795
404	484680.5277	4645572.135	913	478560.0289	4648547.772
405	484658.409	4645562.349	914	478555.8662	4648568.451
406	484639.5031	4645549.424	915	478555.4946	4648576.289
407	484612.2029	4645530.048	916	478565.1275	4648611.454
408	484583.7946	4645514.895	917	478580.5769	4648667.653
409	484540.5294	4645502.744	918	478602.2785	4648728.127
410	484473.9282	4645491.514	919	478613.064	4648763.965
411	484420.0527	4645481.357	920	478622.2529	4648816.59
412	484374.584	4645476.591	921	478624.5385	4648860.732
413	484333.2631	4645479.285	922	478624.5983	4648876.178
414	484302.5525	4645479.986	923	478621.1438	4648932.156
415	484257.0838	4645475.221	924	478612.9491	4648962.311
416	484222.7081	4645470.516	925	478604.4384	4648995.543
417	484216.4032	4645493.047	926	478596.0322	4649019.813
418	484205.9686	4645516.631	927	478582.8913	4649041.787
419	484210.7514	4645542.085	928	478563.9019	4649060.892
420	484207.0098	4645572.52	929	478543.2288	4649080.257

421	484194.5858	4645621.479	930	478522.8252	4649093.684
422	484183.934	4645663.686	931	478493.8028	4649108.47
423	484181.7471	4645705.991	932	478478.0313	4649115.848
424	484181.5693	4645721.229	933	478462.2598	4649123.227
425	484189.659	4645753.494	934	478430.9577	4649141.348
426	484187.7289	4645773.791	935	478400.4434	4649163.959
427	484175.5223	4645804.127	936	478367.3727	4649189.622
428	484154.9098	4645829.285	937	478349.8228	4649205.383
429	484130.8917	4645856.096	938	478335.9692	4649216.425
430	484091.4585	4645897.967	939	478302.5366	4649249.085
431	484072.2476	4645946.422	940	478258.4837	4649303.75
432	484044.3892	4645976.003	941	478229.0013	4649333.936
433	484011.9591	4646001.911	942	478208.4808	4649364.227
434	483982.6408	4646025.333	943	478196.5092	4649382.013
435	483957.2317	4646045.632	944	478189.888	4649397.341
436	483903.3248	4646088.697	945	478186.0086	4649417.743
437	483872.5093	4646109.258	946	478178.8818	4649452.391
438	483842.9891	4646150.747	947	478174.6667	4649477.551
439	483813.9116	4646175.807	948	478173.0833	4649493.217
440	483781.4678	4646199.133	949	478167.0647	4649504.911
441	483745.638	4646222.421	950	478163.023	4649515.227
442	483723.3721	4646244.173	951	478158.0625	4649532.255
443	483700.9678	4646277.776	952	478153.0007	4649557.965
444	483686.9222	4646303.348	953	478149.4537	4649573.889
445	483683.4649	4646326.676	954	478147.6916	4649580.871
446	483683.1093	4646357.15	955	478140.5888	4649589.471
447	483672.5758	4646389.199	956	478133.7137	4649602.555
448	483663.854	4646411.109	957	478126.5521	4649616.196
449	483648.3995	4646429.554	958	478122.3032	4649630.741
450	483629.4998	4646453.039	959	478119.2138	4649644.96
451	483615.7187	4646473.197	960	478116.7437	4649657.756
452	483601.8388	4646501.82	961	478111.3985	4649683.742
453	483589.6321	4646532.156	962	478105.1511	4649715.04
454	483575.8707	4646550.621	963	478101.568	4649734.044
455	483555.515	4646553.77	964	478099.2164	4649743.54
456	483499.8828	4646532.802	965	478097.2221	4649770.406
457	483464.2112	4646542.545	966	478094.0651	4649800.899
458	483442.1823	4646543.981	967	478091.003	4649823.271
459	483423.4605	4646552.229	968	478088.794	4649844.533
460	483396.2735	4646560.378	969	478087.9952	4649864.97
461	483360.6808	4646563.349	970	478087.2127	4649884.008
462	483340.2462	4646573.27	971	478085.2609	4649907.233
463	483304.5152	4646588.092	972	478083.137	4649921.213
464	483279.0016	4646597.954	973	478079.6621	4649930.975
465	483251.6962	4646616.261	974	478071.3506	4649947.124
466	483231.222	4646629.568	975	478062.4138	4649968.867
467	483202.2829	4646642.776	976	478052.8678	4649994.804

468	483168.0078	4646677.934	977	478045.0086	4650020.201
469	483142.178	4646714.884	978	478038.9856	4650056.263
470	483095.1957	4646752.604	979	478035.663	4650076.951
471	483083.948	4646805.501	980	478032.6204	4650097.643
472	483032.7603	4646804.904	981	478030.4115	4650118.904
473	483007.0672	4646830.14	982	478029.8339	4650144.386
474	482986.5733	4646845.14	983	478029.2464	4650170.708
475	482950.8287	4646868.344	984	478026.6527	4650200.928
476	482939.116	4646856.355	985	478029.3246	4650235.971
477	482903.4975	4646854.33	986	478030.7237	4650260.076
478	482876.5476	4646842.163	987	478032.3472	4650288.944
479	482822.826	4646802.592	988	478041.045	4650318.516
480	482770.7987	4646746.858	989	478062.2751	4650359.378
481	482677.9699	4646694.885	990	478086.3141	4650399.572
482	482627.4804	4646666.77	991	478121.2773	4650463.702
483	482583.3916	4646634.494	992	478133.2339	4650519.16
484	482556.3138	4646596.065	993	478128.0222	4650545.708
485	482523.5765	4646498.282	994	478116.6401	4650560.981
486	482492.8574	4646408.993	995	478092.5246	4650587.308
487	482487.0249	4646364.459	996	478076.8761	4650608.132
488	482473.144	4646283.836	997	478059.6639	4650642.943
489	482465.5648	4646207.521	998	478049.8632	4650687.264
490	482462.4671	4646110.085	999	478053.044	4650702.706
491	482465.3746	4646042.362	1000	478056.4721	4650720.952
492	482470.9429	4645928.087	1001	479616.4712	4650810.816
493	482463.2403	4645862.358	1002	479809.9764	4650833.86
494	482459.4507	4645824.2	1003	479784.4127	4650611.635
495	482430.5522	4645760.341	1004	479671.9838	4650207.639
496	482407.9063	4645705.024	1005	479732.7981	4649962.116
497	482361.725	4645670.607	1006	480201.327	4650093.289
498	482338.832	4645636.461	1007	480571.9331	4649577.812
499	482322.4138	4645591.804	1008	480841.5058	4649337.253
500	482308.508	4645513.298	1009	481193.2974	4649171.092
501	482296.3487	4645466.574	1010	481732.3241	4649346.271
502	482292.7815	4645409.362	1011	482175.6268	4649045.474
503	482267.9196	4645362.489	1012	482743.7045	4648946.887
504	482242.9588	4645324.085	1013	482755.7465	4648950.841
505	482205.7894	4645243.19	1014	483331.3172	4649142.537
506	482170.3172	4645198.311	1015	483676.6573	4649186.184
507	482144.9268	4645149.91	1016	484350.7085	4648793.64
508	482128.7803	4645081.965	1017	485647.1379	4648587.109
509	482116.4975	4645045.826	1018	486866.0616	4648235.245

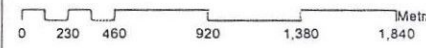
ZONA ME PËRPARËSI ZHVILLIMIN E EKONOMISË MALORE
ZONA 4 , NJËSIA ADMINISTRATIVE QELËZ, BASHKIA PUKË, QARKU SHKODËR



Njësia Administrative	Zona	Sipërfaqe (ha)
Pukë	Zona 1	1659.88
Qerret	Zona 2	910.01
Qerret	Zona 3	3911.72
Qelëz	Zona 4	1981.47
Rrape	Zona 5	1486.84
Rrape	Zona 6	720.15
Gjegjan	Zona 7	813.35
Gjegjan	Zona 8	2687.08



1:25,000



Legjendë

- Izoipsa
- Bashkia Pukë
- Zona me përparësi zhvillimin e ekonomisë malore
- Ndërtesa

Kategoritë e Rrënit Rrugor

- C. Rruge Interurbane Dytësore
- E. Rruge Urbane Dytësore
- F. Rruge Lokale

*Zona 4 ndodhet në territorin e Njësise Administrative Qelëz, me sipërfaqe prej 1981.47 ha
 **Sistemi Koordinativ: KRGJSH (Komiza Referuese Gjeodezike Shqiptare)/ EPSG 6870

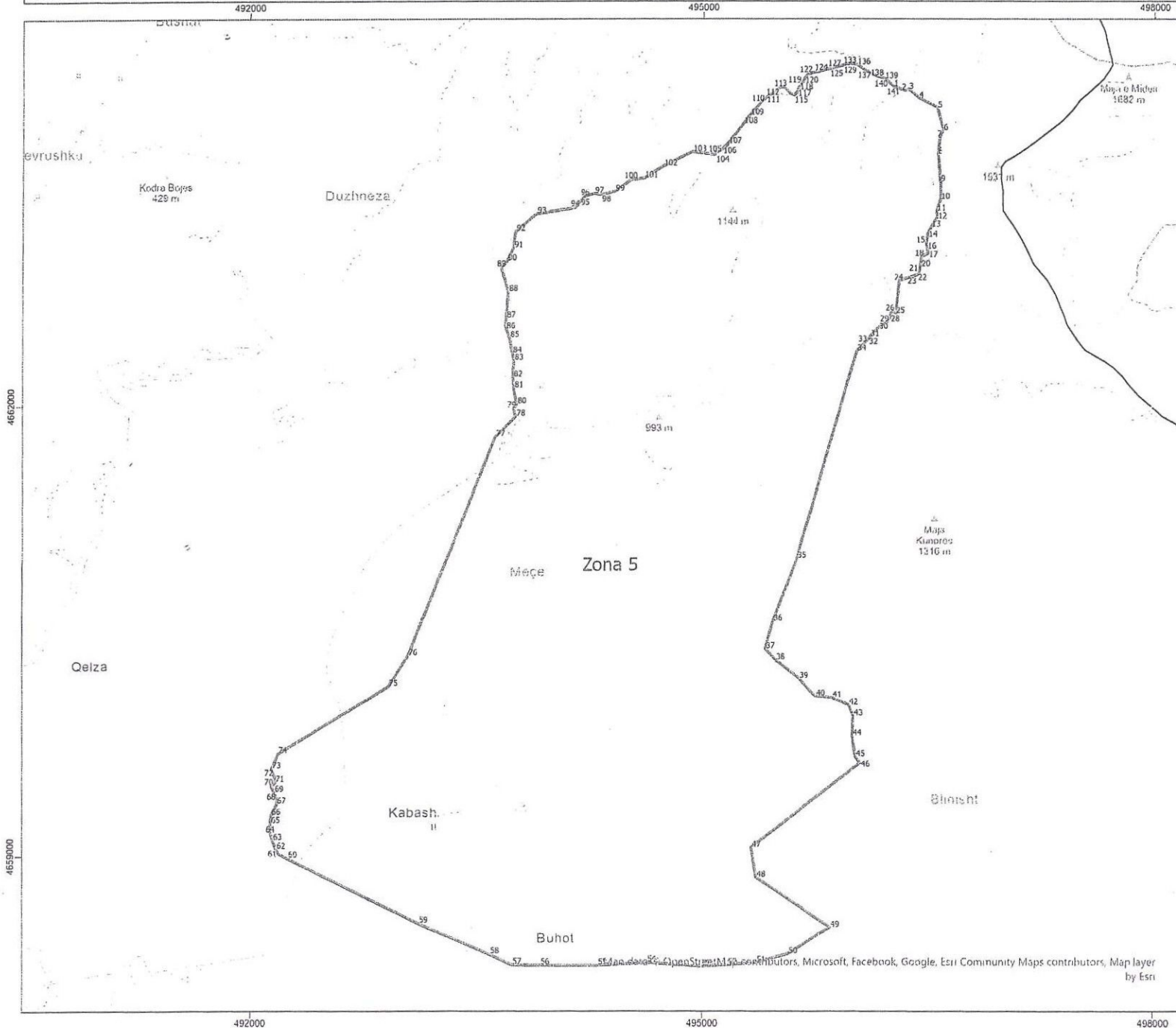
Zona 4
Njësia Administrative Qelëz

Nr.	Koordinata x	Koordinata y	Nr.	Koordinata x	Koordinata y
1	487750.3772	4662784.372	101	488549.3522	4665697.987
2	487764.1281	4662810.778	102	488641.8224	4665712.303
3	487787.3996	4662843.308	103	488673.5518	4665724.417
4	487804.9992	4662845.122	104	488704.404	4665736.195
5	487829.0763	4662867.628	105	488767.9677	4665767.515
6	487854.1992	4662891.204	106	488780.0629	4665773.475
7	487886.1871	4662920.995	107	488812.8141	4665801.98
8	487911.7653	4662945.85	108	488834.3966	4665820.765
9	487938.7692	4662989.556	109	488899.3592	4665860.27
10	487951.1326	4663018.274	110	488912.9223	4665867.779
11	487956.16	4663059.025	111	488931.0321	4665877.806
12	487962.8643	4663100.958	112	488943.3112	4665882.059
13	487942.7609	4663168.165	113	489039.7715	4665915.472
14	487937.3569	4663169.101	114	489181.3201	4665976.683
15	487931.5462	4663191.902	115	489352.525	4666048.166
16	487927.7365	4663206.85	116	489454.687	4666082.447
17	487929.151	4663231.288	117	489527.1929	4666106.456
18	487922.3794	4663262.696	118	489599.7376	4666127.156
19	487928.8043	4663298.458	119	489688.5125	4666174.515
20	487925.1593	4663338.63	120	489816.4806	4666265.343
21	487917.3313	4663374.52	121	490009.7961	4666426.414
22	487904.3116	4663401.883	122	490087.6784	4666556.358
23	487874.4484	4663421.641	123	490149.253	4666666.26
24	487839.2697	4663443.454	124	490181.203	4666763.35
25	487810.4399	4663465.34	125	490190.7856	4666792.469
26	487791.1704	4663484.164	126	490207.2958	4666893.787
27	487782.8346	4663507.093	127	490212.3923	4666925.063
28	487766.0434	4663522.117	128	490250.7717	4667038.001
29	487734.4109	4663560.723	129	490274.8848	4667097.837
30	487697.0175	4663606.359	130	490340.8015	4667260.725
31	487663.3231	4663647.859	131	490482.8666	4666955.046
32	487639.5108	4663677.941	132	490951.0269	4666743.414
33	487635.0651	4663710.926	133	491179.3711	4666322.339
34	487618.7967	4663744.601	134	491227.5431	4665949.976
35	487588.8587	4663783.921	135	492021.9914	4665714.779
36	487583.2937	4663822.23	136	492182.5213	4664315.023
37	487578.1633	4663881.611	137	492048.6314	4663670.554
38	487566.1294	4663942.776	138	491314.586	4663561.055
39	487559.6933	4664002.13	139	491931.8005	4662875.198
40	487523.7537	4663998.534	140	491519.4687	4662608.36
41	487493.253	4664001.659	141	490867.6264	4662406.295
42	487449.5849	4664006.133	142	490894.2351	4661716.383
43	487422.9952	4664017.463	143	489958.7716	4661275.695
44	487375.2179	4664030.661	144	487608.8006	4661322.887
45	487305.2075	4664044.657	145	487498.0726	4661306.931
46	487233.2293	4664045.931	146	487480.6908	4661348.088

47	487167.6371	4664044.105	147	487470.8457	4661375.489
48	487113.7835	4664033.95	148	487473.822	4661392.456
49	487080.0966	4664018.74	149	487496.804	4661418.124
50	487045.6362	4663979.18	150	487524.7151	4661445
51	487014.2141	4663951.297	151	487552.3282	4661466.396
52	486982.6434	4663936.112	152	487538.9893	4661483.893
53	486892.6398	4663940.35	153	487530.622	4661494.018
54	486790.9843	4663945.509	154	487522.2547	4661504.142
55	486742.2729	4663948.114	155	487543.6781	4661510.322
56	486647.2542	4663985.004	156	487550.9152	4661516.334
57	486576.5843	4663999.089	157	487573.8311	4661528.028
58	486511.4557	4664048.066	158	487574.6664	4661547.087
59	486495.1951	4664091.039	159	487578.5922	4661598.207
60	486491.3565	4664137.784	160	487606.2554	4661651.168
61	486488.402	4664193.954	161	487617.4739	4661687.281
62	486478.8916	4664215.017	162	487627.7335	4661714.917
63	486473.3201	4664238.773	163	487639.8277	4661770.004
64	486466.5027	4664255.897	164	487676.4259	4661804.382
65	486460.9929	4664274.36	165	487693.1333	4661823.627
66	486455.5142	4664290.177	166	487694.841	4661858.57
67	486446.0969	4664303.3	167	487695.4906	4661893.501
68	486420.6616	4664328.147	168	487705.6881	4661926.427
69	486400.674	4664339.824	169	487707.4825	4661953.964
70	486383.3949	4664346.238	170	487695.0658	4661999.063
71	486367.4388	4664352.669	171	487713.1273	4662045.824
72	486354.0518	4664365.746	172	487741.0762	4662067.593
73	486339.2642	4664385.424	173	487744.7718	4662070.538
74	486321.8766	4664401.101	174	487759.9494	4662082.63
75	486307.12	4664418.132	175	487765.9516	4662112.332
76	486297.6251	4664437.872	176	487756.4057	4662134.508
77	486284.1761	4664456.242	177	487755.0731	4662137.604
78	486259.8627	4664498.306	178	487727.4598	4662152.295
79	486248.9517	4664525.969	179	487722.5917	4662193.505
80	486213.8357	4664586.434	180	487711.209	4662238.602
81	486197.6629	4664611.389	181	487718.8753	4662278.121
82	486174.7347	4664648.176	182	487749.9918	4662300.52
83	486144.3157	4664791.695	183	487781.4884	4662322.054
84	486366.274	4664805.604	184	487790.748	4662323.342
85	486498.9048	4664780.689	185	487815.8031	4662326.828
86	486628.1888	4664759.043	186	487820.4131	4662362.849
87	486724.3153	4664743.626	187	487824.0083	4662401.859
88	486922.9519	4664732.718	188	487830.6278	4662431.675
89	487038.6554	4664740.689	189	487820.1184	4662478.635
90	487273.2158	4664769.903	190	487805.8	4662542.615
91	487471.0781	4664825.155	191	487799.8788	4662550.02
92	487641.508	4664962.798	192	487776.8383	4662578.834
93	487811.5893	4665130.214	193	487751.7288	4662604.268
94	487916.3233	4665227.386	194	487741.9702	4662624.261
95	488103.1773	4665375.147	195	487726.8219	4662652.658
96	488247.2591	4665502.557	196	487725.0828	4662710.843

97	488296.1825	4665562.683	197	487725.9358	4662724.331
98	488331.9899	4665612.729	198	487727.7618	4662753.205
99	488397.6472	4665656.508	199	487748.6027	4662780.965
100	488460.2676	4665677.093	200	487750.3772	4662784.372

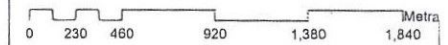
ZONA ME PËRPARËSI ZHVILLIMIN E EKONOMISË MALORE
ZONA 5 , NJËSIA ADMINISTRATIVE RRAPE, BASHKIA PUKË, QARKU SHKODËR



Njësia Administrative	Zona	Sipërfaqe (ha)
Pukë	Zona 1	1659.88
Qerret	Zona 2	910.01
Qerret	Zona 3	3911.72
Qelëz	Zona 4	1981.47
Rrape	Zona 5	1486.84
Rrape	Zona 6	720.15
Gjegjan	Zona 7	813.35
Gjegjan	Zona 8	2687.08



1:25,000



Legjendë

- Izoipse
- Bashkia Pukë
- Zona me përparësi zhvillimin e ekonomisë malore
- Ndërtesa

Kategoritë e Rrjetit Rrugor

- C. Rruge Interurbane Dytësore
- E. Rruge Urbane Dytësore
- F. Rruge Lokale

*Zona 5 ndodhet në territorin e Njesisë Administrative Rrape, me sipërfaqe prej 1486.84 ha

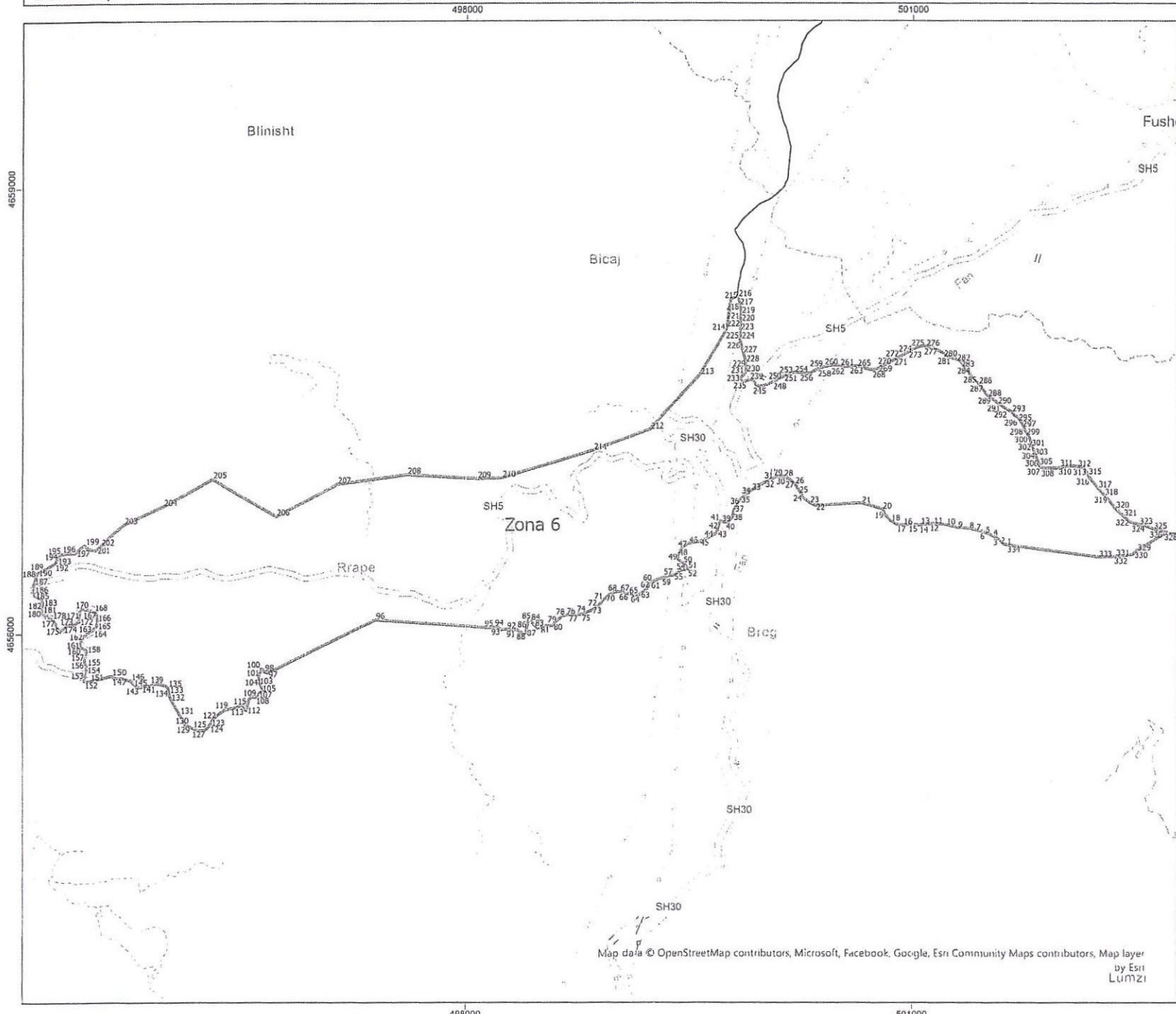
**Sistemi Koordinativ: KRGJSH (Korniza Referuese Gjeodezike Shqiptare)/ EPSG 6870

Zona 5
Njësia Administrative Rrape

Nr.	Koordinata x	Koordinata y	Nr.	Koordinata x	Koordinata y
1	496270.5657	4664115.406	72	492163.519	4659527.201
2	496343.0438	4664089.736	73	492143.4649	4659577.926
3	496370.1759	4664098.371	74	492186.4995	4659679.518
4	496437.4164	4664039.389	75	492909.5638	4660128.203
5	496560.1007	4663976.867	76	493040.2956	4660336.157
6	496600.209	4663827.05	77	493617.392	4661793.02
7	496576.6159	4663783.403	78	493751.7075	4661928.181
8	496565.999	4663672.515	79	493739.4486	4661980.864
9	496582.5142	4663496.746	80	493759.6088	4662012.544
10	496583.6938	4663377.601	81	493739.4486	4662119.105
11	496556.5005	4663300.08	82	493733.6886	4662191.106
12	496561.2803	4663259.635	83	493739.4486	4662303.427
13	496522.3517	4663195.934	84	493730.8086	4662352.387
14	496499.9382	4663152.287	85	493710.6484	4662458.948
15	496489.3213	4663089.765	86	493681.8482	4662542.468
16	496495.2195	4663048.477	87	493687.6082	4662591.429
17	496501.1178	4663020.165	88	493702.0083	4662767.11
18	496459.8298	4662998.931	89	493655.928	4662928.391
19	496458.0928	4662997.677	90	493693.3683	4662971.592
20	496451.5722	4662960.002	91	493736.5686	4663057.992
21	496443.3146	4662903.379	92	493750.9687	4663167.433
22	496429.1588	4662877.426	93	493889.2098	4663282.634
23	496410.2842	4662871.528	94	494145.5317	4663322.954
24	496310.4667	4662837.99	95	494177.212	4663360.395
25	496287.6905	4662621.603	96	494214.6523	4663400.715
26	496266.0358	4662636.399	97	494275.1327	4663417.995
27	496256.221	4662626.584	98	494321.2131	4663409.355
28	496249.4262	4662600.915	99	494413.3738	4663432.395
29	496229.7967	4662563.166	100	494519.9346	4663510.156
30	496171.6632	4662526.172	101	494606.3352	4663518.796
31	496117.3046	4662465.018	102	494733.0562	4663593.676
32	496103.715	4662442.369	103	494926.0177	4663685.837
33	496084.0855	4662425.759	104	495077.6965	4663666.947
34	496029.4709	4662368.77	105	495078.4515	4663680.537
35	495631.6231	4660987.257	106	495121.4854	4663699.411
36	495467.4618	4660566.773	107	495161.4993	4663738.67
37	495415.6214	4660379.572	108	495265.6866	4663871.547
38	495484.7419	4660304.691	109	495307.7844	4663927.325
39	495645.7928	4660179.698	110	495383.1616	4664014.782
40	495756.3856	4660059.889	111	495413.1192	4664040.874
41	495868.8217	4660050.673	112	495510.7231	4664110.453
42	495981.2577	4660000.907	113	495535.3657	4664112.869
43	496012.5924	4659927.178	114	495583.2012	4664069.865
44	496005.2195	4659794.467	115	495606.3942	4664058.752

45	496026.6871	4659654.489	116	495614.1252	4664061.651
46	496057.187	4659610.684	117	495625.2386	4664077.113
47	495326.7541	4659052.877	118	495638.2846	4664109.97
48	495357.6838	4658849.975	119	495661.6322	4664139.908
49	495855.9068	4658515.677	120	495673.0741	4664161.864
50	495572.8378	4658338.697	121	495692.8655	4664190.624
51	495360.0946	4658279.345	122	495737.0868	4664207.013
52	495168.4003	4658264.599	123	495763.063	4664210.415
53	494985.9221	4658255.383	124	495788.7299	4664218.146
54	494633.8683	4658281.188	125	495841.6099	4664231.134
55	494305.7761	4658262.756	126	495874.6986	4664238.556
56	493920.5444	4658264.599	127	495891.0883	4664245.05
57	493734.3798	4658268.285	128	495910.8797	4664249.688
58	493586.0339	4658338.446	129	495931.2895	4664253.399
59	493114.9594	4658543.942	130	495940.5667	4664258.966
60	492250.066	4658981.995	131	495947.6792	4664260.512
61	492188.2918	4659015.229	132	495963.1412	4664262.676
62	492172.9563	4659042.362	133	495978.9125	4664266.078
63	492150.5428	4659101.344	134	495986.6435	4664265.15
64	492137.5666	4659148.531	135	495999.0131	4664264.223
65	492135.2073	4659215.771	136	496025.2985	4664259.893
66	492139.9259	4659267.676	137	496079.5556	4664221.858
67	492177.6749	4659343.174	138	496155.8086	4664182.599
68	492181.2139	4659371.486	139	496210.1672	4664167.499
69	492161.1597	4659421.031	140	496241.1214	4664138.81
70	492142.2852	4659463.499	141	496270.5657	4664115.406
71	492165.8783	4659485.913			

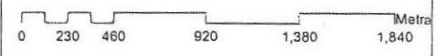
ZONA ME PËRPARËSI ZHVILLIMIN E EKONOMISË MALORE
 ZONA 6 , NJËSIA ADMINISTRATIVE RRAPE, BASHKIA PUKË, QARKU SHKODËR



Njësia Administrative	Zona	Sipërfaqe (ha)
Pukë	Zona 1	1659.88
Qerret	Zona 2	910.01
Qerret	Zona 3	3911.72
Qelëz	Zona 4	1981.47
Rrape	Zona 5	1486.84
Rrape	Zona 6	720.15
Gjegjan	Zona 7	813.35
Gjegjan	Zona 8	2687.08



1:25,000



- Legjendë**
- Izoipse
 - Bashkia Pukë
 - Zona me përparësi zhvillimin e ekonomisë malore
 - Ndertesa
- Kategoritë e Rrjetit Rruqor**
- B. Interurbane Kryesore
 - C. Rruge Interurbane Dytësore
 - E. Rruge Urbane Dytësore
 - F. Rruge Lokale

*Zona 6 ndodhet në territorin e Njësise Administrative Rrape, me sipërfaqe prej 720.15 ha
 **Sistemi Koordinativ: KRGJSH (Korniza Referuese Gjeodezike Shqiptare)/ EPSG 6870

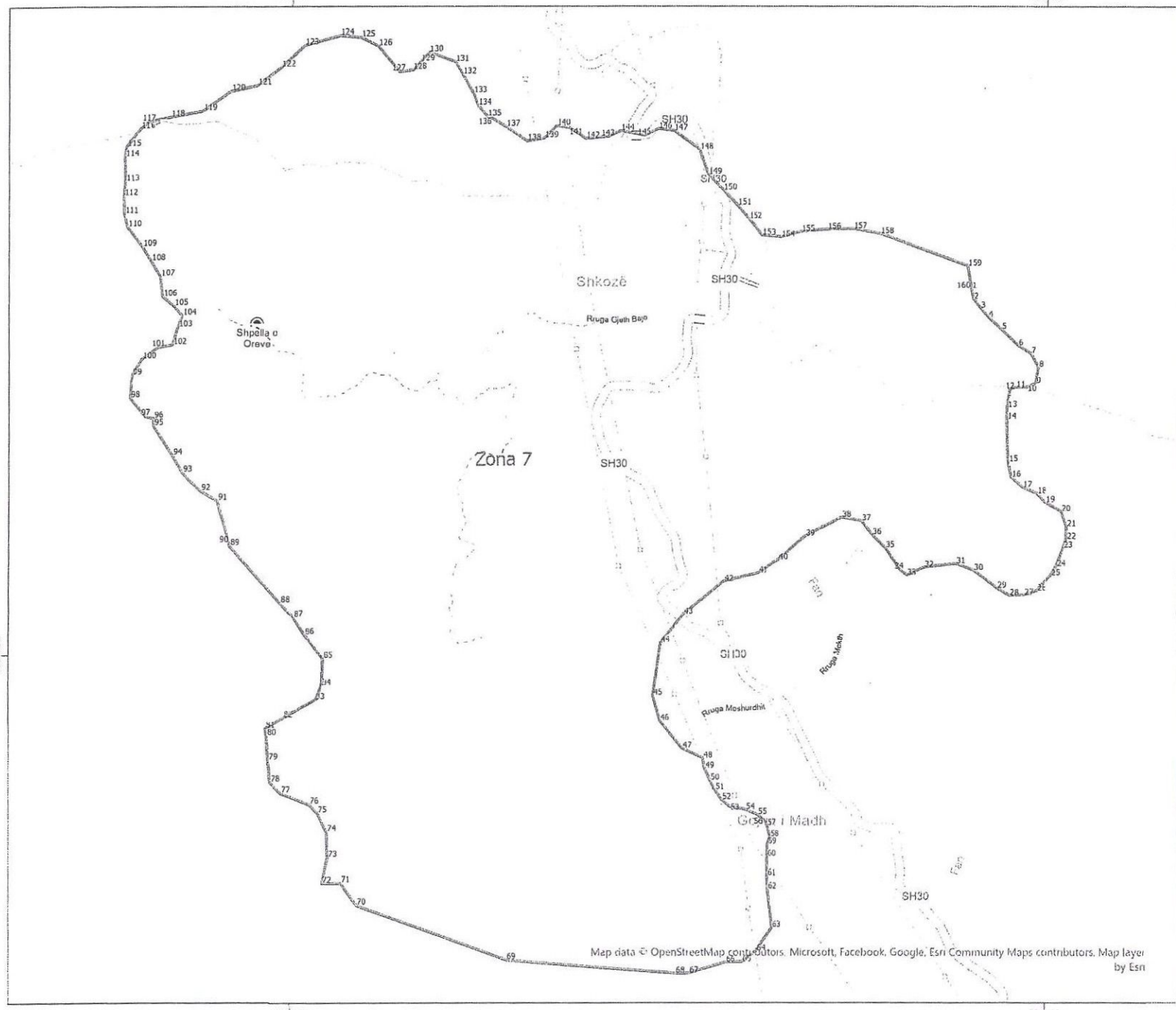
Zona 6					
Njësia Administrative Rrape					
Nr.	Koordinata x	Koordinata y	Nr.	Koordinata x	Koordinata y
1	501627.7138	4656594.5	168	495525.7535	4656150.893
2	501605.3344	4656601.008	169	495494.6492	4656165.409
3	501578.6381	4656629.898	170	495441.772	4656170.593
4	501536.1289	4656654.782	171	495428.2935	4656151.93
5	501500.8775	4656670.334	172	495421.0359	4656084.538
6	501465.626	4656684.849	173	495388.8948	4656064.838
7	501420.0065	4656693.144	174	495342.2385	4656060.691
8	501374.3869	4656704.549	175	495296.6189	4656021.292
9	501299.7367	4656710.77	176	495276.9196	4656045.139
10	501223.0129	4656730.469	177	495265.5147	4656075.206
11	501138.6987	4656736.709	178	495242.7049	4656102.163
12	501132.129	4656738.62	179	495212.6375	4656122.899
13	501101.7064	4656732.542	180	495173.2388	4656142.599
14	501042.6084	4656726.322	181	495173.2388	4656156.077
15	500989.7312	4656733.579	182	495175.3124	4656171.629
16	500938.9276	4656728.395	183	495178.4228	4656217.249
17	500891.2344	4656731.506	184	495173.2388	4656241.096
18	500852.8725	4656755.352	185	495124.5088	4656265.979
19	500815.5474	4656798.898	186	495118.288	4656298.12
20	500797.0109	4656836.075	187	495118.288	4656337.519
21	500658.4017	4656876.383	188	495140.0609	4656415.279
22	500352.8423	4656860.113	189	495189.8277	4656441.199
23	500318.9164	4656875.622	190	495205.3798	4656448.457
24	500273.2969	4656911.91	191	495217.8215	4656457.788
25	500240.119	4656969.971	192	495256.1834	4656481.635
26	500216.2725	4657003.149	193	495271.7355	4656499.261
27	500182.0578	4657030.106	194	495285.214	4656529.328
28	500140.5855	4657052.916	195	495303.8766	4656544.88
29	500119.8493	4657052.916	196	495342.2385	4656552.138
30	500087.7083	4657048.769	197	495397.25	4656550.886
31	500052.4568	4657033.217	198	495437.7503	4656588.855
32	500007.8741	4657010.407	199	495460.5318	4656604.043
33	499920.7822	4656961.677	200	495485.8445	4656578.73
34	499887.6044	4656934.72	201	495536.4698	4656568.605
35	499846.132	4656901.542	202	495566.3926	4656594.749
36	499824.3591	4656863.18	203	495716.1615	4656740.534
37	499805.4245	4656830.964	204	495979.8992	4656861.802
38	499795.3285	4656783.346	205	496306.7912	4657040.829
39	499768.3714	4656747.058	206	496731.5554	4656794.027
40	499745.5617	4656744.984	207	497138.4939	4657006.516
41	499711.8654	4656757.426	208	497604.583	4657069.525
42	499703.0525	4656726.322	209	498075.0404	4657041.778

43	499688.5372	4656673.444	210	498240.9392	4657047.278
44	499634.6232	4656642.34	211	498855.5156	4657230.405
45	499568.2675	4656614.346	212	499235.8436	4657370.063
46	499496.7278	4656603.978	213	499573.0305	4657737.789
47	499457.3291	4656574.948	214	499750.2934	4658040.179
48	499426.2248	4656519.997	215	499781.4349	4658252.3
49	499429.3353	4656494.077	216	499827.7379	4658268.796
50	499461.4763	4656469.193	217	499835.305	4658243.169
51	499489.4701	4656447.42	218	499844.9066	4658200.565
52	499490.5069	4656427.721	219	499850.3564	4658153.71
53	499458.3659	4656420.463	220	499846.4501	4658128.455
54	499446.961	4656419.426	221	499846.4636	4658116.842
55	499431.4089	4656408.022	222	499846.5277	4658061.93
56	499397.1942	4656386.249	223	499843.989	4658039.492
57	499375.4212	4656385.212	224	499847.1106	4658004.236
58	499344.317	4656375.881	225	499840.5337	4657979.183
59	499315.2864	4656367.586	226	499852.186	4657937.349
60	499255.1515	4656345.813	227	499864.6865	4657886.375
61	499239.5994	4656329.224	228	499877.789	4657843.812
62	499219.9001	4656297.083	229	499885.4375	4657788.58
63	499170.1333	4656255.611	230	499883.633	4657756.402
64	499144.2131	4656253.537	231	499877.3073	4657747.105
65	499122.4401	4656258.721	232	499872.4265	4657739.932
66	499068.5261	4656269.089	233	499848.9721	4657715.781
67	499035.3482	4656277.384	234	499854.2177	4657701.409
68	499022.9066	4656277.384	235	499859.6274	4657693.909
69	499007.3544	4656273.237	236	499866.1083	4657690.623
70	498975.2134	4656261.832	237	499879.5287	4657692.741
71	498929.5938	4656222.433	238	499897.951	4657698.279
72	498889.1583	4656176.813	239	499908.8279	4657702.327
73	498845.6124	4656149.856	240	499920.3042	4657703.022
74	498811.3977	4656135.341	241	499934.1062	4657696.46
75	498775.1095	4656124.973	242	499941.799	4657685.346
76	498741.9316	4656120.826	243	499947.307	4657669.444
77	498685.944	4656120.826	244	499959.9695	4657661.089
78	498648.6189	4656114.605	245	499974.7223	4657657.06
79	498616.4779	4656085.574	246	500007.4459	4657665.365
80	498582.2632	4656048.249	247	500015.2177	4657667.337
81	498533.5332	4656046.176	248	500065.5022	4657687.433
82	498481.6928	4656030.624	249	500073.1744	4657691.22
83	498457.8462	4656053.433	250	500098.9222	4657703.93
84	498439.1837	4656079.353	251	500136.5023	4657723.977
85	498420.5212	4656086.611	252	500163.6617	4657736.899
86	498417.4107	4656055.507	253	500179.2184	4657744.544
87	498408.0795	4656023.366	254	500211.9013	4657752.209

88	498406.0058	4656001.593	255	500255.335	4657750.756
89	498388.3801	4655994.335	256	500294.3171	4657746.73
90	498344.8342	4656021.292	257	500318.9468	4657748.418
91	498307.5091	4656019.219	258	500365.6649	4657774.074
92	498274.3312	4656023.366	259	500410.296	4657790.002
93	498241.1534	4656020.255	260	500460.5939	4657800.394
94	498215.2332	4656039.955	261	500516.6323	4657798.948
95	498158.0099	4656035.157	262	500550.3471	4657790.239
96	497396.2456	4656090.171	263	500577.2064	4657792.954
97	496676.6682	4655732.927	264	500589.5159	4657794.198
98	496655.8741	4655741.313	265	500628.0255	4657794.649
99	496646.5843	4655754.584	266	500658.9232	4657787.307
100	496633.9767	4655762.546	267	500682.1354	4657778.475
101	496631.986	4655744.63	268	500724.9852	4657767.071
102	496624.6869	4655730.696	269	500766.1809	4657777.357
103	496620.043	4655704.815	270	500812.7815	4657804.512
104	496622.6962	4655668.985	271	500868.4516	4657834.574
105	496636.6309	4655639.125	272	500912.3006	4657857.495
106	496643.2665	4655617.891	273	500964.4862	4657886.116
107	496611.4158	4655586.04	274	501002.0091	4657911.064
108	496595.4904	4655570.778	275	501055.7261	4657928.499
109	496569.6117	4655569.451	276	501086.5256	4657929.559
110	496553.0227	4655558.171	277	501119.4829	4657925.743
111	496549.705	4655546.227	278	501164.6052	4657899.66
112	496535.1067	4655482.525	279	501200.527	4657881.873
113	496527.8076	4655485.843	280	501242.1402	4657856.45
114	496522.4991	4655501.769	281	501261.1514	4657847.569
115	496515.2	4655515.04	282	501287.8317	4657841.578
116	496496.6204	4655519.685	283	501315.3186	4657826.494
117	496478.0408	4655504.423	284	501339.493	4657795.264
118	496462.1154	4655500.441	285	501380.8154	4657734.824
119	496419.6478	4655492.479	286	501437.1636	4657676.642
120	496387.5941	4655482.427	287	501474.5402	4657624.576
121	496345.9929	4655455.32	288	501499.4311	4657591.955
122	496311.488	4655422.142	289	501528.5003	4657574.655
123	496295.5626	4655391.618	290	501564.6931	4657544.097
124	496287.9215	4655380.033	291	501592.232	4657525.399
125	496274.9923	4655360.431	292	501635.5902	4657497.428
126	496251.7678	4655345.169	293	501659.6152	4657487.386
127	496217.2629	4655346.496	294	501675.2012	4657463.578
128	496186.7392	4655357.777	295	501699.6713	4657447.979
129	496168.1596	4655365.739	296	501705.8983	4657442.45
130	496129.9192	4655384.82	297	501727.8305	4657411.334
131	496091.3696	4655456.082	298	501741.8912	4657382.647
132	496029.3355	4655570.757	299	501753.1086	4657357.569

133	496020.85	4655607.274	300	501775.9628	4657319.461
134	496018.1957	4655624.527	301	501786.9984	4657285.977
135	496011.5602	4655639.788	302	501799.418	4657253.91
136	496000.2797	4655649.742	303	501808.1082	4657229.362
137	495986.345	4655653.06	304	501823.9988	4657184.49
138	495969.7561	4655657.704	305	501839.8774	4657144.06
139	495940.5596	4655663.013	306	501847.1411	4657121.736
140	495921.3164	4655661.022	307	501857.7665	4657111.356
141	495902.7368	4655653.06	308	501903.0429	4657106.377
142	495853.9785	4655645.601	309	501957.2488	4657107.617
143	495824.4371	4655639.125	310	502020.8584	4657117.465
144	495805.1939	4655647.751	311	502079.6323	4657121.653
145	495779.2744	4655667.673	312	502101.3705	4657119.106
146	495764.0534	4655684.91	313	502136.9068	4657115.585
147	495745.4738	4655690.219	314	502147.2632	4657114.559
148	495701.0155	4655702.163	315	502174.4265	4657067.258
149	495667.6119	4655700.665	316	502191.1249	4657038.29
150	495643.9496	4655715.434	317	502242.3345	4656981.4
151	495494.6492	4655682.256	318	502283.5096	4656933.563
152	495456.2873	4655682.256	319	502314.6775	4656903.115
153	495458.3609	4655694.698	320	502359.9094	4656843.839
154	495470.8026	4655734.096	321	502411.9113	4656792.208
155	495473.9131	4655784.9	322	502459.3306	4656749.345
156	495459.3978	4655817.041	323	502516.6381	4656734.309
157	495463.545	4655841.924	324	502565.0103	4656722.34
158	495473.9131	4655871.992	325	502611.8174	4656704.21
159	495469.7658	4655894.802	326	502646.2243	4656696.209
160	495437.6248	4655911.391	327	502691.8668	4656685.538
161	495433.4776	4655941.458	328	502708.7365	4656680.133
162	495453.1769	4655981.894	329	502504.5075	4656556.285
163	495484.2811	4656006.777	330	502480.6609	4656530.365
164	495517.459	4656025.439	331	502412.2316	4656517.923
165	495542.3424	4656053.433	332	502351.06	4656515.85
166	495546.4896	4656082.464	333	502249.6995	4656511.116
167	495545.4528	4656118.752	334	501627.7138	4656594.5

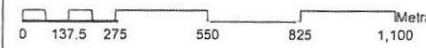
ZONA ME PËRPARËSI ZHVILLIMIN E EKONOMISË MALORE
ZONA 7 , NJËSIA ADMINISTRATIVE GJEGJAN, BASHKIA PUKË, QARKU SHKODËR






Njësia Administrative	Zona	Sipërfaqe (ha)
Pukë	Zona 1	1659.88
Qerret	Zona 2	910.01
Qerret	Zona 3	3911.72
Qelëz	Zona 4	1981.47
Rrape	Zona 5	1486.84
Rrape	Zona 6	720.15
Gjegjan	Zona 7	813.35
Gjegjan	Zona 8	2687.08



1:15,000



Legjendë

-  Izoipse
-  Zona me përparësi zhvillimin e ekonomisë malore
-  Ndërtesa
- Kategoritë e Rrjetit Rruqor**
 - C. Rruge Interurbane Dylesore
 - E. Rruge Urbane Dylesore
 - F. Rruge Lokale

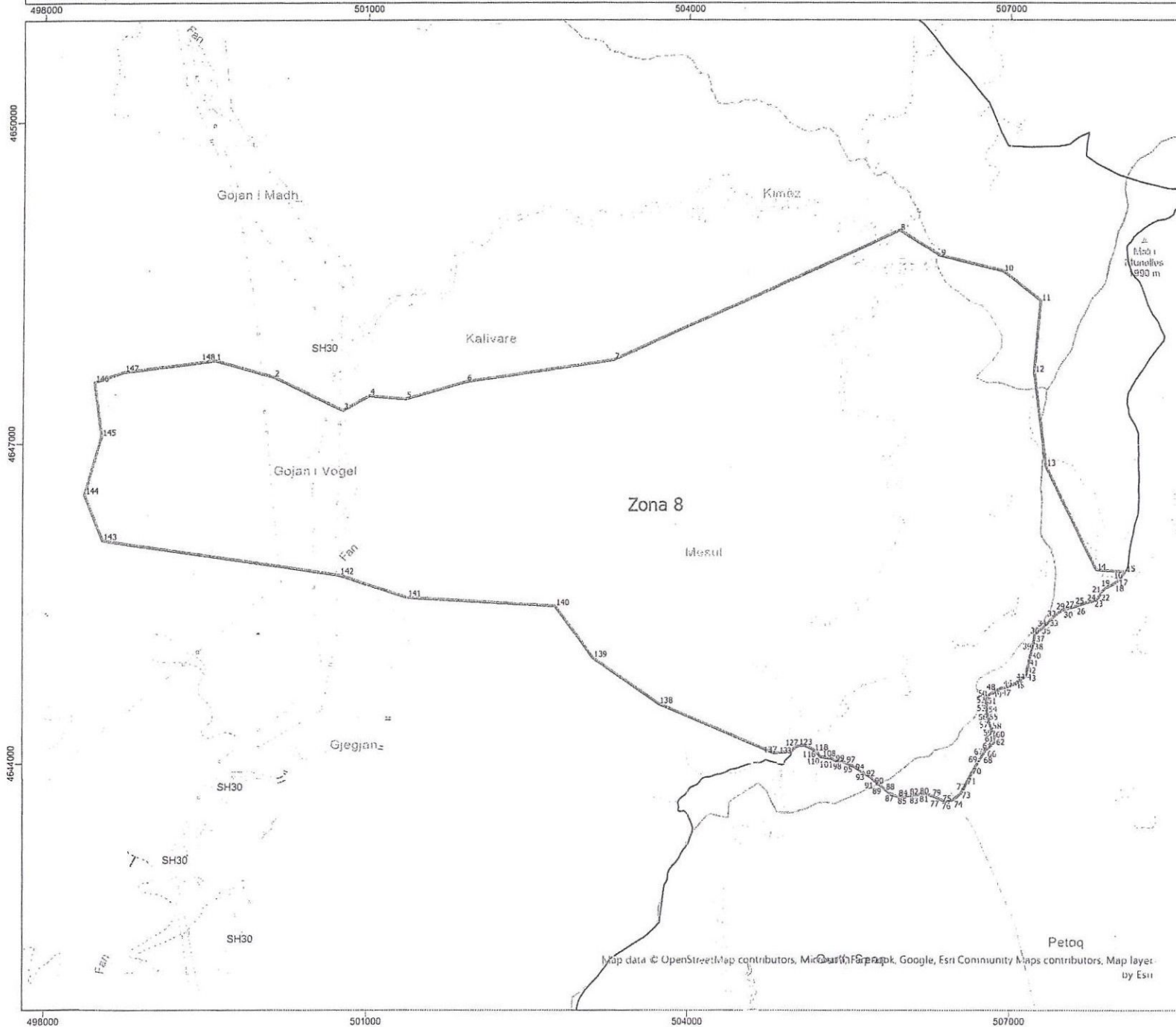
*Zona 7 ndodhet në territorin e Njesisë Administrative Gjegjan, me sipërfaqe prej 813.35 ha
 **Sistemi Koordinativ: KRJSH (Korniza Referuese Gjeodezike Shqiptare)/ EPSG 6870

Zona 7
Njësia Administrative Gjegjan

Nr.	Koordinata x	Koordinata y	Nr.	Koordinata x	Koordinata y
1	500703.703	4651459.418	81	497901.8868	4649702.87
2	500711.2965	4651415.219	82	497970.0857	4649743.42
3	500738.5933	4651380.194	83	498099.1107	4649815.306
4	500769.9279	4651341.487	84	498123.0725	4649872.445
5	500821.5379	4651293.563	85	498128.6021	4649981.195
6	500887.8936	4651229.051	86	498054.8736	4650075.199
7	500937.6604	4651197.716	87	498010.6364	4650145.241
8	500968.995	4651144.263	88	497959.0264	4650204.224
9	500957.9357	4651079.751	89	497761.1746	4650433.959
10	500921.0714	4651063.162	90	497759.7651	4650445.741
11	500880.5207	4651063.162	91	497712.0357	4650615.261
12	500856.559	4651055.789	92	497645.68	4650653.968
13	500845.4997	4650983.903	93	497573.7947	4650725.853
14	500843.6565	4650935.98	94	497535.0872	4650794.052
15	500849.1861	4650766.404	95	497459.5154	4650912.018
16	500862.0886	4650705.578	96	497459.5154	4650941.509
17	500906.3257	4650665.027	97	497428.1808	4650948.882
18	500963.4654	4650641.066	98	497367.3547	4651022.611
19	500996.6432	4650606.045	99	497374.7276	4651112.928
20	501059.3125	4650569.18	100	497413.4351	4651177.441
21	501081.4311	4650508.354	101	497477.9476	4651225.364
22	501081.4311	4650458.587	102	497533.244	4651234.581
23	501068.5286	4650423.566	103	497555.3626	4651304.623
24	501040.8804	4650349.838	104	497571.9515	4651352.546
25	501018.7618	4650312.973	105	497538.7736	4651391.254
26	500965.3086	4650252.147	106	497494.5365	4651428.118
27	500914.1332	4650234.576	107	497485.3204	4651509.219
28	500855.9829	4650233.254	108	497448.4561	4651571.889
29	500807.0226	4650262.055	109	497413.4351	4651629.028
30	500714.8619	4650334.055	110	497354.4522	4651708.287
31	500645.7413	4650359.975	111	497339.7065	4651759.897
32	500521.9004	4650345.575	112	497337.8633	4651829.939
33	500452.7799	4650313.895	113	497343.3929	4651888.922
34	500423.9796	4650336.935	114	497343.3929	4651981.082
35	500366.3792	4650423.336	115	497350.7658	4652021.633
36	500314.5388	4650475.176	116	497404.219	4652091.675
37	500271.3385	4650529.897	117	497437.3969	4652119.323
38	500193.5779	4650544.297	118	497522.1847	4652137.755
39	500049.5768	4650469.416	119	497649.3665	4652161.717
40	499943.016	4650374.376	120	497759.9593	4652239.132
41	499862.3754	4650322.535	121	497863.1793	4652261.251
42	499724.1343	4650287.975	122	497957.1832	4652333.136
43	499562.8531	4650155.494	123	498049.3439	4652419.767
44	499470.6924	4650043.173	124	498189.4282	4652458.475
45	499440.1057	4649830.077	125	498272.3728	4652451.102
46	499468.6188	4649728.675	126	498340.5717	4652416.081

47	499558.9362	4649618.082	127	498423.5164	4652314.704
48	499641.8809	4649579.374	128	498478.8128	4652322.077
49	499649.2537	4649538.824	129	498510.1474	4652355.255
50	499669.5291	4649490.9	130	498543.3253	4652392.119
51	499689.8044	4649454.036	131	498646.5453	4652353.411
52	499717.4527	4649413.485	132	498676.0367	4652303.645
53	499748.7873	4649387.68	133	498718.4306	4652229.916
54	499813.2998	4649374.778	134	498736.8628	4652181.993
55	499861.2234	4649354.502	135	498775.5703	4652137.755
56	499888.8716	4649330.54	136	498797.6888	4652128.539
57	499899.9308	4649310.265	137	498849.2988	4652097.205
58	499912.8333	4649266.028	138	498932.2435	4652041.908
59	499901.7741	4649236.536	139	499000.4424	4652052.968
60	499899.9308	4649186.77	140	499048.3659	4652100.891
61	499899.9308	4649109.355	141	499096.2895	4652095.361
62	499901.7741	4649055.901	142	499164.4884	4652051.124
63	499920.3134	4648902.381	143	499252.9627	4652058.497
64	499857.5369	4648808.911	144	499302.7295	4652080.616
65	499800.3973	4648766.517	145	499398.5766	4652062.184
66	499734.0416	4648764.674	146	499453.873	4652087.989
67	499588.4318	4648722.226	147	499516.5423	4652080.616
68	499554.7946	4648719.628	148	499619.7623	4652006.887
69	498860.3165	4648775.483	149	499654.7834	4651914.727
70	498263.7876	4648994.259	150	499715.6094	4651850.214
71	498202.3307	4649083.55	151	499772.7491	4651791.231
72	498128.6021	4649081.706	152	499818.8294	4651737.778
73	498150.7207	4649184.926	153	499874.1259	4651671.422
74	498147.0343	4649288.146	154	499949.6976	4651664.049
75	498110.17	4649363.718	155	500028.9558	4651686.168
76	498076.9921	4649398.739	156	500132.1758	4651695.384
77	497964.5561	4649442.976	157	500235.3958	4651697.227
78	497924.0054	4649487.214	158	500342.6372	4651677.71
79	497912.9461	4649573.845	159	500688.3074	4651549.031
80	497907.4164	4649671.535	160	500703.703	4651459.418

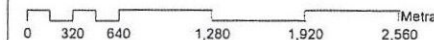
ZONA ME PËRPARËSI ZHVILLIMIN E EKONOMISË MALORE
ZONA 8, NJËSIA ADMINISTRATIVE GJEGJAN, BASHKIA PUKË, QARKU SHKODËR



Njësia Administrative	Zona	Sipërfaqe (ha)
Pukë	Zona 1	1659.88
Qerret	Zona 2	910.01
Qerret	Zona 3	3911.72
Qelëz	Zona 4	1981.47
Rrape	Zona 5	1486.84
Rrape	Zona 6	720.15
Gjegjan	Zona 7	813.35
Gjegjan	Zona 8	2687.08



1:35,000



Legjendë

- Izolpse
- Bashkia Pukë
- Zona me përparësi zhvillimin e ekonomisë malore
- Ndërtesa

Kategoritë e Rrjetit Rrugor

- C. Rruge Interurbane Dytësore
- E. Rruge Urbane Dytësore
- F. Rruge Lokale

*Zona 8 ndodhet në territorin e Njësies Administrative Gjegjan, me sipërfaqe prej 2687.08 ha

**Sistemi Koordinativ: KRGJSH (Komiza Referuese Gjeodezike Shqiptare) / EPSG 6870

Zona 8					
Njësia Administrative Gjegjan					
Nr.	Koordinata x	Koordinata y	Nr.	Koordinata x	Koordinata y
1	499578.437	4647783.317	75	506428.575	4643631.371
2	500130.8665	4647625.405	76	506395.5848	4643637.989
3	500770.509	4647314.419	77	506355.4539	4643656.428
4	501016.7238	4647452.559	78	506318.1483	4643672.8
5	501351.7659	4647421.884	79	506278.0419	4643689.139
6	501914.0234	4647582.845	80	506233.7834	4643701.227
7	503298.0177	4647788.479	81	506189.6311	4643704.214
8	505967.7979	4649005.29	82	506137.9238	4643694.507
9	506347.4196	4648768.64	83	506067.2871	4643686.68
10	506930.827	4648624.506	84	506014.8388	4643680.467
11	507280.6655	4648351.493	85	505955.3152	4643680.473
12	507222.7444	4647673.013	86	505933.5197	4643687.921
13	507332.7798	4646790.722	87	505885.6542	4643709.072
14	507809.2033	4645815.661	88	505843.2386	4643743.24
15	508079.8729	4645797.589	89	505812.7841	4643772.647
16	508035.1206	4645731.941	90	505776.7891	4643796.737
17	508009.4916	4645707.832	91	505740.7123	4643827.829
18	507978.9285	4645686.467	92	505697.1473	4643866.236
19	507948.341	4645667.203	93	505659.7764	4643888.209
20	507900.998	4645643.541	94	505606.1297	4643924.698
21	507860.8039	4645607.358	95	505546.1144	4643961.09
22	507842.2992	4645572.828	96	505493.5299	4643987.77
23	507824.4539	4645541.808	97	505470.4496	4643997.305
24	507781.9796	4645521.004	98	505445.702	4644005.7
25	507673.0939	4645490.322	99	505422.1269	4644009.626
26	507617.3324	4645467.963	100	505399.1283	4644012.159
27	507557.2555	4645455.357	101	505362.0281	4644022.931
28	507543.6101	4645449.938	102	505343.4028	4644034.758
29	507523.0005	4645441.752	103	505329.3339	4644040.196
30	507497.1835	4645433.748	104	505315.5907	4644041.717
31	507451.2736	4645407.302	105	505300.4538	4644042.661
32	507411.0959	4645369.718	106	505277.1522	4644047.151
33	507364.0716	4645318.75	107	505267.8772	4644049.844
34	507324.6267	4645278.374	108	505253.5641	4644052.198
35	507290.6526	4645249.266	109	505247.2526	4644052.964
36	507238.6045	4645208.743	110	505240.9412	4644053.731
37	507236.8633	4645177.91	111	505229.0377	4644065.637
38	507222.9927	4645106.32	112	505222.4833	4644075.224
39	507214.3395	4645067.703	113	505215.929	4644084.812
40	507200.9485	4645015.026	114	505213.3692	4644088.143
41	507178.3185	4644913.922	115	505210.8093	4644091.475
42	507159.5629	4644840.874	116	505206.4143	4644093.377
43	507154.2391	4644817.003	117	505197.5773	4644097.203
44	507103.6076	4644775.096	118	505179.4632	4644113.238
45	507047.3012	4644739.425	119	505168.146	4644122.909
46	506985.9709	4644714.2	120	505158.198	4644128.441
47	506923.4149	4644700.028	121	505152.3574	4644131.689

48	506875.0339	4644679.292	122	505103.6403	4644153.81
49	506836.1013	4644655.029	123	505082.2796	4644160.003
50	506804.9035	4644628.054	124	505074.8573	4644161.305
51	506787.6928	4644602.643	125	505068.8068	4644162.367
52	506789.3383	4644581.654	126	505057.6366	4644159.435
53	506793.3048	4644541.785	127	505043.9392	4644157.035
54	506794.393	4644488.603	128	505032.4856	4644154.38
55	506801.3439	4644452.943	129	505021.0647	4644148.925
56	506807.2639	4644425.701	130	505008.5301	4644142.896
57	506816.9217	4644378.195	131	505004.2916	4644139.963
58	506834.1998	4644337.78	132	504997.4154	4644135.204
59	506850.7287	4644301.559	133	504986.3987	4644119.109
60	506862.9013	4644278.592	134	504982.5382	4644113.882
61	506866.0124	4644252.017	135	504978.7504	4644108.381
62	506863.6201	4644216.975	136	504978.4868	4644108.351
63	506857.6451	4644188.895	137	504802.2648	4644088.652
64	506845.9952	4644167.05	138	503729.2506	4644556.796
65	506814.8055	4644139.375	139	503111.1269	4644990.794
66	506786.3266	4644119.435	140	502752.8413	4645474.372
67	506767.6667	4644098.209	141	501374.2707	4645558.163
68	506752.6302	4644066.522	142	500747.2669	4645766.76
69	506710.6704	4644001.607	143	498549.2104	4646094.548
70	506649.6445	4643890.251	144	498378.1219	4646528.368
71	506602.4262	4643795.863	145	498535.8744	4647070.524
72	506574.3394	4643742.314	146	498467.6952	4647576.758
73	506547.5059	4643701.385	147	498738.7273	4647674.86
74	506479.6365	4643650.296	148	499578.437	4647783.317

NR.PROT. 1583/15
DATE 26.3.2026

MINISTRIT TË SHËTETIT PËR PUSHTETIN VENDOR
MINISTRISË SË EKONOMISË DHE INOVACIONIT
AGJENCISË SHËTETËRORE TË KADASTRËS
BASHKISË PUKË
QENDRËS SË BOTIMEVE ZYRTARE

Sekretari i Përgjithshëm

Elsonida RAMA

